

# A review of Proterozoic to Early Paleozoic lithotectonic terranes in the northeastern Appalachian orogen of New Brunswick, Canada, and their tectonic evolution during Penobscot, Taconic, Salinic, and Acadian orogenesis

LESLIE R. FYFFE<sup>1\*</sup>, SUSAN C. JOHNSON<sup>2</sup>, AND CEES R. VAN STAAL<sup>3</sup>

1. Geological Surveys Branch, New Brunswick Department of Natural Resources, P.O. 6000, Fredericton, New Brunswick E3B 5H1, Canada.
2. Geological Surveys Branch, New Brunswick Department of Natural Resources, P.O. 5040, Sussex, New Brunswick E4E 5L2, Canada.
3. Geological Survey of Canada (Pacific), Vancouver, British Columbia V6B 5J3, Canada

\*Corresponding author: <les.fyffe@gnb.ca>

*Date received: 31 December 2010* † *Date accepted: 27 October 2011*

## ABSTRACT

Geological relationships preserved in the New Brunswick segment of the Appalachian orogen are key to deciphering the complex tectonic events that occurred during the closing of the Paleozoic Iapetus Ocean. These events can be explained in terms of geodynamic interactions between eight lithotectonic terranes. The first, the Caledonia terrane, comprises Neoproterozoic volcanic arc sequences and comagmatic plutons considered to form part of the microcontinent of Avalonia. The seven other terranes are associated with the microcontinent of Ganderia and consist of (1) Brookville terrane–Mesoproterozoic to Neoproterozoic platformal carbonates and Neoproterozoic to Early Cambrian plutonic rocks, (2) New River terrane–Neoproterozoic volcanic arc sequences and comagmatic plutons overlain by a Cambrian Penobscot volcanic arc sequence, (3) Annidale terrane–Upper Cambrian to lower Lower Ordovician Penobscot volcanic arc-backarc sequence and unconformably overlying upper Lower Ordovician volcanic sequence, (4) St. Croix terrane–Cambrian to Upper Ordovician sedimentary sequence deposited on the passive margin of the New River terrane, (5) Miramichi terrane–Cambrian to Lower Ordovician sedimentary sequence and unconformably overlying Middle to Upper Ordovician Tetagouche volcanic backarc sequence; and Lower to Middle Ordovician Meductic volcanic arc sequence, (6) Elmtree terrane–Middle to Upper Ordovician backarc ophiolitic sequence, and (7) Popelogan terrane–Middle to Upper Ordovician volcanic arc sequence.

In New Brunswick, closure of the Iapetus Ocean is attributed to four major tectonic episodes: (1) the Penobscot orogeny, which accreted the Miramichi, Annidale, and St. Croix terranes to the New River terrane on the trailing edge of Ganderia by closing a Penobscot backarc basin in the Early Ordovician, (2) the Taconic orogeny, which accreted the Popelogan terrane on the leading edge of Ganderia to the Laurentian margin in the Late Ordovician and effectively closed the main tract of the Iapetus Ocean, (3) the Salinic orogeny, which accreted the Elmtree and Miramichi terranes to the Laurentian margin by closing the Tetagouche backarc basin in the Silurian, and (4) the Acadian orogeny, which accreted the Caledonia terrane (Avalonia) to the Brookville and New River terranes on the trailing edge of Ganderia in the latest Silurian to earliest Devonian and in the process closed the last remaining oceanic tract in the northeastern Appalachians.

---

## RÉSUMÉ

Les corrélations géologiques préservées dans la partie du Nouveau-Brunswick de l'orogène des Appalaches sont essentielles pour bien comprendre le déroulement des événements tectoniques complexes survenus au moment de la fermeture de l'océan Iapetus, pendant le Paléozoïque. Il est possible d'expliquer ces événements par des interactions géodynamiques entre huit terranes lithotectoniques. Le premier, soit le terrane calédonien, comprend des séquences d'arc volcanique et des plutons comagmatiques du Néoprotérozoïque dont on estime qu'ils faisaient partie du microcontinent Avalonia. Les sept autres terranes sont associés au microcontinent Ganderia et comprenaient les terranes que voici : (1) le terrane Brookville – formé de carbonates de plate-forme du Mésoprotérozoïque au Néoprotérozoïque et de roches plutoniques du Néoprotérozoïque au début du Cambrien; (2) le terrane New River – formé de séquences d'arc volcanique du Néoprotérozoïque et de plutons comagmatiques recouverts par une séquence d'arc volcanique de Penobscot du Cambrien; (3) le terrane Annidale – formé d'une séquence d'arc-arrière-arc volcanique de Penobscot du Cambrien supérieur au début de l'Ordovicien inférieur, qui repose en discordance sur une séquence volca-

nique de la fin de l'Ordovicien inférieur; (4) le terrane Ste-Croix – formé d'une séquence sédimentaire du Cambrien à l'Ordovicien supérieur, déposée sur la marge passive du terrane New River; (5) le terrane Miramichi – formé d'une séquence sédimentaire du Cambrien à l'Ordovicien inférieur, qui repose en discordance sur une séquence d'arrière-arc volcanique de Tetagouche de l'Ordovicien intermédiaire à supérieur, et sur une séquence d'arc volcanique de Meductic de l'Ordovicien inférieur à intermédiaire; (6) le terrane Elmtree – formé par un cortège d'arrière-arc ophiolitique de l'Ordovicien intermédiaire à supérieur; et (7) le terrane Popelogan – formé par une séquence d'arc volcanique de l'Ordovicien intermédiaire à supérieur.

Au Nouveau-Brunswick, la fermeture de l'océan Iapetus est attribuée à quatre épisodes tectoniques majeurs : (1) l'orogénèse Penobscot, qui a formé le terrane New River par accréation des terranes Miramichi, Annidale et Ste-Croix, sur le flanc résiduel de Ganderia, par la fermeture du bassin marginal de Penobscot au début de l'Ordovicien; (2) l'orogénèse taconique qui a formé le terrane Popelogan par accréation sur la marge laurentienne de la partie frontale de la nappe de Ganderia à la fin de l'Ordovicien, ce qui a effectivement ceinturé définitivement la principale étendue de l'océan Iapetus; (3) l'orogénèse salinique, qui a formé par accréation les terranes Elmtree et Miramichi sur la marge laurentienne, par la fermeture du bassin marginal de Tetagouche au cours du Silurien; et (4) l'orogénèse acadienne, qui a formé le terrane calédonien (microcontinent Avalonia) par accréation sur les terranes Brookville et New River, sur le flanc résiduel de Ganderia, entre la fin du Silurien et le début de Dévonien; au cours de cette période, les dernières traces d'océan ont disparu du nord-est des Appalaches.

[Traduit par la rédaction]

## INTRODUCTION

A significant advance was made in the understanding of the tectonic evolution of the Appalachian orogen with the introduction of four lithotectonic divisions on the island of Newfoundland, those being the Humber, Dunnage, Gander and Avalon zones (Williams *et al.* 1972; Williams 1978, 1979). In this scheme, the Humber Zone in the west and Avalon Zone in the east were interpreted as the Laurentian and Gondwanan platformal margins, respectively, of the Paleozoic Iapetus Ocean. The intervening, complexly deformed axial region of the Newfoundland Appalachians, referred to as the Central Mobile Belt (Williams 1964), was characterized by thick quartz-rich turbiditic sequences of the Gander Zone, and volcanic arc and backarc sequences of the Dunnage Zone (Fig. 1). The Gander Zone was thought to represent the more outboard part of the Gondwanan margin, the inboard part of which was represented by the Avalon Zone. Such an interpretation necessitated a close linkage between these two zones, a view that now is a matter of some controversy.

As Fyffe (1977) and van der Pluijm and van Staal (1988) pointed out, some difficulties were encountered in applying this early lithotectonic zonation as defined in Newfoundland to the mainland of Atlantic Canada (for example, see Rast *et al.* 1976). However, the recognition that the Early Ordovician Penobscot orogeny, first defined in Maine (Neuman 1967), had affected other parts of the Gander Zone led to a more realistic model for the Early Paleozoic plate tectonic evolution of the northeastern Appalachians (Colman-Sadd *et al.* 1992; van Staal 1994; van Staal *et al.* 1996, 1998, 2003, 2009; Hibbard *et al.* 2006). These authors presented evidence that the Gander Zone of Williams (1979) formed part of a peri-Gondwanan microcontinent, referred to as Ganderia, which was separate from the Avalon Zone or Avalonia (Fig. 1). Ganderia was also shown to include volcanic arc and backarc elements of the Exploits Subzone of the Dunnage Zone (Williams *et al.* 1988), thus obscuring the distinctiveness of the Gander and Dunnage zones. Elements of the Notre Dame Subzone of the

Dunnage Zone, formed along the Laurentian continental margin, are not exposed in New Brunswick but may occur in the subsurface beneath covering rocks of the Matapédia Basin in the northwestern part of the province (van Staal *et al.* 1998; Moench and Aleinikoff 2003; Dupuis *et al.* 2009).

This paper presents a comprehensive review, largely from an historical perspective, of the work carried out in New Brunswick between 1970 and 2010 that has led to the present understanding of the plate tectonic evolution of this part of the Appalachian orogen. Since 1990, in particular, a large amount of new stratigraphic, geochemical, geochronological, and structural data have been collected by van Staal and co-workers at the Geological Survey of Canada; Sandra Barr and students at Acadia University; Damian Nance at Ohio University; and staff of the Geological Surveys Branch at the New Brunswick Department of Natural Resources. This work involved detailed mapping of dozens of quadrangles throughout southern New Brunswick (Fyffe and Riva 1990; McLeod *et al.* 1992, 2001; McLeod 1995, 1997; Barr and White 1996a, b, 1999; Johnson and McLeod 1996; White and Barr 1996; Currie and McNicoll 1999; Fyffe *et al.* 1999; Fyffe 2001, 2005; Fyffe and Grant 2001; Barr *et al.* 2002) and northern New Brunswick (Wilson 1990, 2000, 2002; van Staal and Fyffe 1995; van Staal *et al.* 2003; Wilson *et al.* 2004).

Integration of the recent information gathered in New Brunswick with that of other regions of Atlantic Canada and northwestern Europe has led to the creation of plate tectonic models for the entire Appalachian-Caledonian mountain belt (Nance *et al.* 2002; van Staal *et al.* 1998, 2009; Murphy *et al.* 1999; van Staal and Barr in press). These generalized global syntheses provide important insights into the plate tectonic evolution of an orogenic system as a whole but in the interest of conciseness do not allow for full discussions about every segment in the mountain belt. What follows is intended to fill this gap by describing the paleogeographic setting of the various terranes now recognized in New Brunswick and examining their plate tectonic interactions in terms of the geodynamic framework related to closure of the Iapetus Ocean. The de-

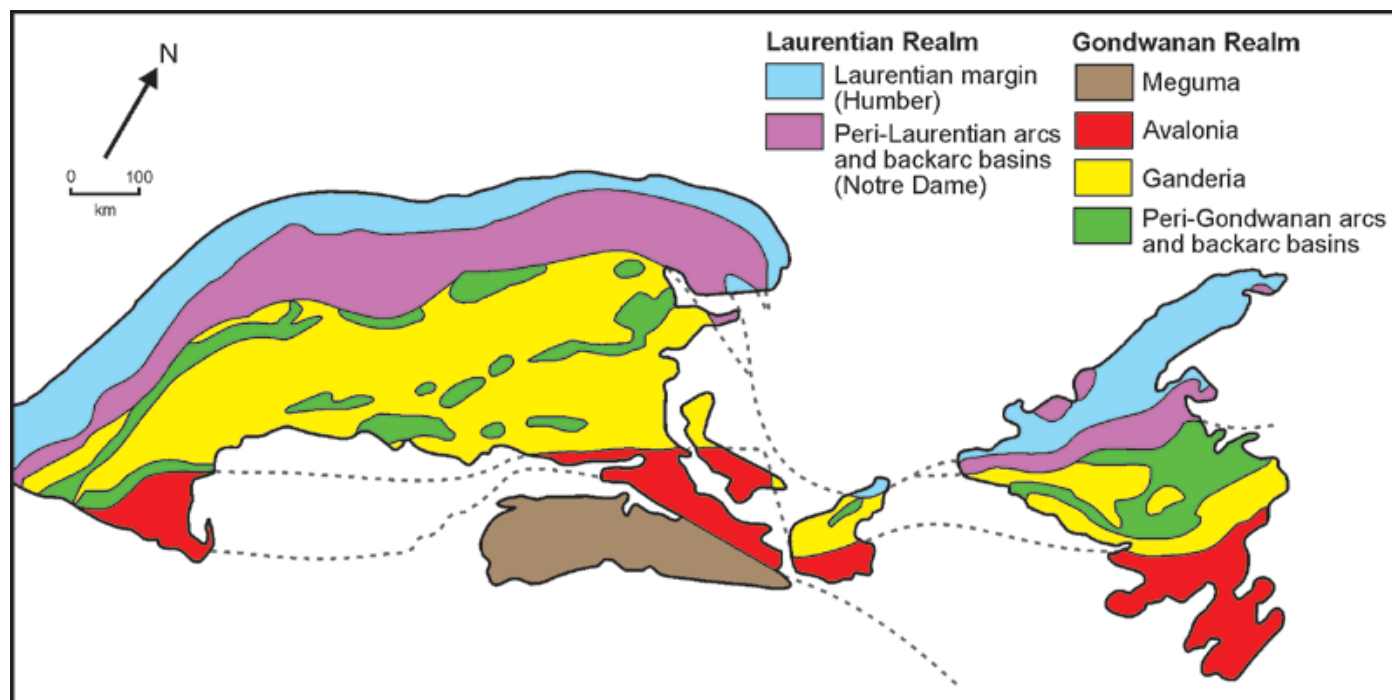


Fig. 1. Lithotectonic divisions of the northeastern Appalachian orogen (after Hibbard *et al.* 2006).

tailed stratigraphic charts that accompany this text serve as an update to those presented in an earlier terrane analysis of New Brunswick by Fyffe and Fricker (1987).

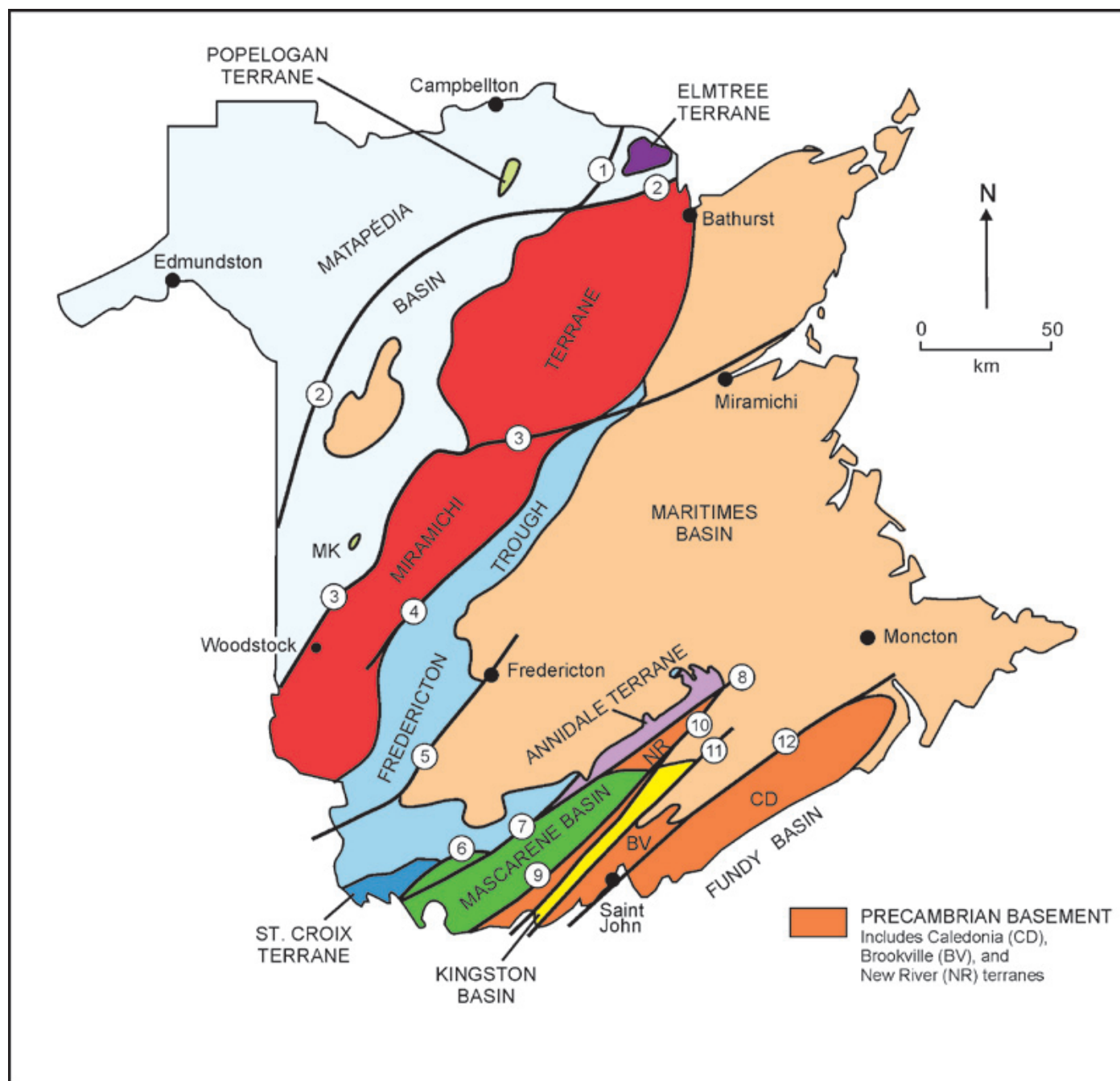
#### GEOLOGICAL OVERVIEW OF NEW BRUNSWICK TERRANES

Ruitenberg *et al.* (1977) were the first to describe a geological zonation of New Brunswick and to present a general plate tectonic model explaining the development of these zones. Subsequently, Fyffe and Fricker (1987) applied the terrane concept of Coney *et al.* (1980) to better constrain the timing of tectonic events in the various zones by introducing the terms Avalonian, Mascarene, St. Croix, Miramichi, and Elmtree terranes (Figs. 2, 3). These terranes, following the concept of Williams (1978, 1979), were distinguished on the basis of their distinctive Lower Paleozoic lithotectonic sequences as compared with adjacent fault blocks. The gathering of much new information since the publication of Fyffe and Fricker (1987) has resulted in the recognition of additional terranes in New Brunswick, those being the Popelogan terrane of northern New Brunswick; and the Caledonia, Brookville, New River, and Annidale terranes of southern New Brunswick (Figs. 2, 3). The stratigraphy and plutonic histories of these terranes are summarized below in order to provide the regional geological context in which to describe the Paleozoic plate tectonic evolution of the New Brunswick segment of the Appalachian orogen. For detailed kinematic analyses of some of the terrane-bounding faults in New Brunswick, the reader is referred to Brown and Helms-taedt (1970), Brown (1972), Garnett and Brown (1973), Park

*et al.* (1994, 2008), de Roo and van Staal (1994), and van Staal and de Roo (1995).

The type Penobscot unconformity between Cambrian to Lower Ordovician and Middle Ordovician sequences was defined in north-central Maine by Neuman (1964) and subsequently was recognized in northeastern New Brunswick by Fyffe (1976, 1982). However, geological mapping and geochronological studies only recently have provided definitive evidence of Penobscot orogenesis in southern New Brunswick (Johnson *et al.* 2009). Specifically, the Ganderian terranes in the south (New River and Annidale, Fig. 3) have been shown to contain Penobscot-related magmatism and tectonism. Consequently, this paper emphasizes integrating the tectonic evolution of the Ganderian terranes in southern New Brunswick with those in the north. The northern terranes (Miramichi, Elmtree, and Popelogan) are dominated by the previously documented development and destruction of the Tetagouche backarc basin, events that culminated in a younger period of Late Ordovician to Silurian Salinic orogenesis (van Staal 1987, 1994; van Staal *et al.* 1990, 1991, 1996, 1998, 2003; van Staal and Fyffe 1991, 1995).

As now understood, both of the microcontinents of Ganderia and Avalonia are exotic to Laurentia, having rifted from different parts of the Gondwanan margin by opening of the Rheic Ocean in the Early Paleozoic. Specifically, Avalonia separated from the West African craton or northeastern Amazonia (McNamara *et al.* 2001; Murphy *et al.* 2002; Thompson *et al.* 2007, 2010; van Staal *et al.* 2009; van Staal and Barr in press), and Ganderia separated from northwestern Amazonia (van Staal *et al.* 1996, 2009; Schultz *et al.* 2008; Fyffe *et al.* 2009). Contemporaneous extension along the Gondwanan margin



**Fig. 2.** Lithotectonic terranes and cover sequences of New Brunswick. Faults: (1) Jacquet River; (2) Rocky Brook-Millstream; (3) Catamaran-Woodstock; (4) Bamford Brook-Hainesville; (5) Fredericton; (6) Sawyer Brook; (7) Turtle Head-Pendar Brook; (8) Falls Brook-Taylor Brook; (9) Wheaton Brook-Back Bay; (10) Belleisle-Beaver Harbour; (11) Kennebecasis-Pocologan; and (12) Caledonia-Clover Hill. Abbreviations: MK = Markey Brook inlier; NR = New River terrane; BV = Brookville terrane; CD = Caledonia terrane.

of the Iapetus Ocean led to the development of arc-backarc systems on the leading edge of Ganderia between the Middle Cambrian and Late Ordovician. These volcanic arc 'terrane' were re-united with the trailing edge of the Ganderian microcontinent during closure of associated backarc basins, such that they never became permanently detached from their immediate source area (van Staal and Hatcher 2010). The Gan-

derian microcontinent itself can therefore be considered as a 'superterrane' composed of volcanic arc terranes rifted from, and then re-attached to, Ganderia during Penobscot and Salinic orogenesis.

The various terranes recognized in New Brunswick are described under two headings according to whether their oldest contained rocks are Proterozoic or Early Paleozoic. Strati-

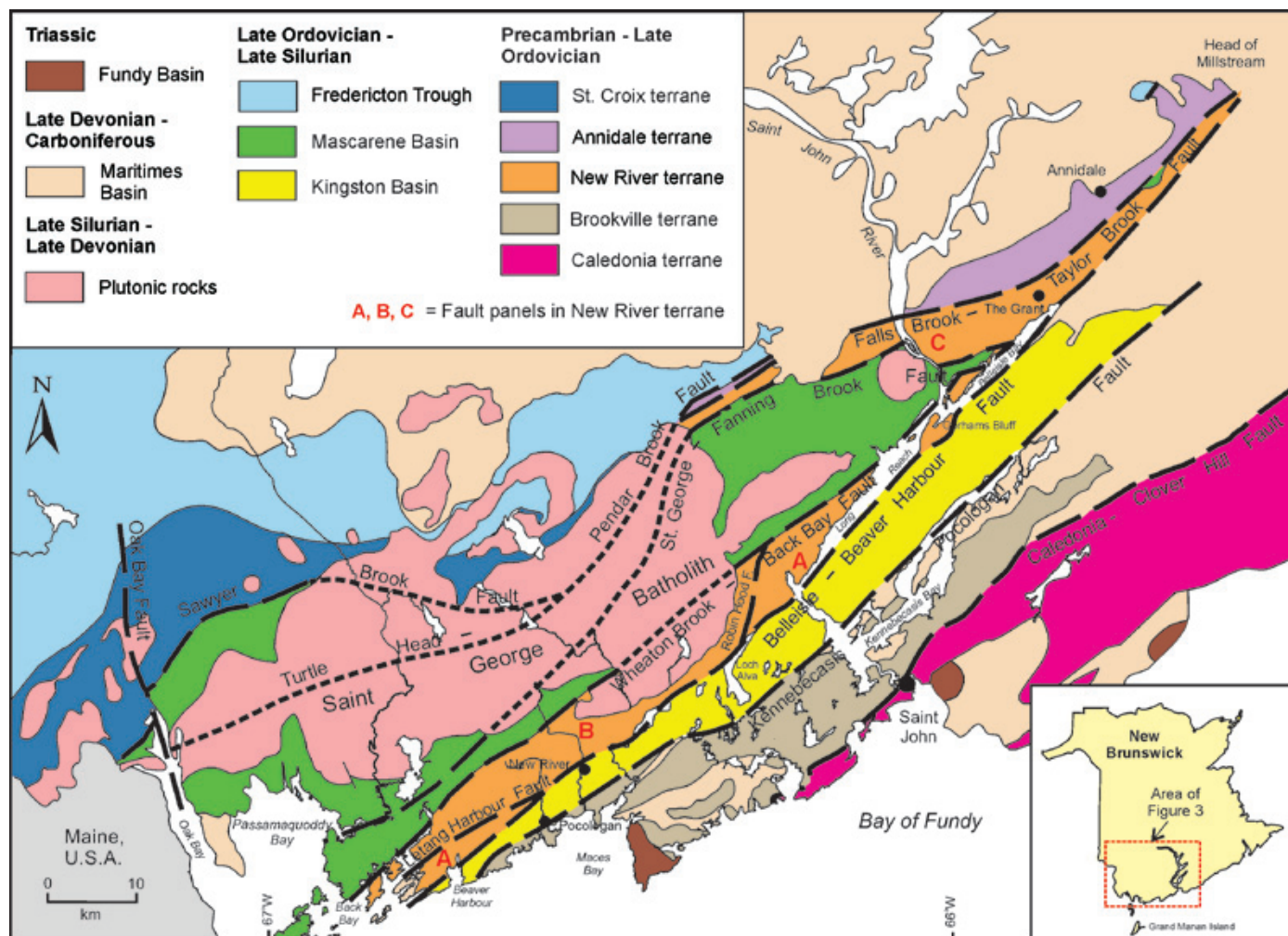


Fig. 3. Simplified geology of lithotectonic terranes in southwestern New Brunswick.

graphic columns for the terranes are arranged according to paleotectonic setting: terranes situated on the Iapetan trailing edge of Ganderia are illustrated on Figure 4, and those on the leading edge are shown on Figure 5.

### PROTEROZOIC TERRANES

Proterozoic terranes in New Brunswick include New River, Brookville, and Caledonia, all in southern New Brunswick. The boundary between Brookville and Caledonia terranes is marked by the Caledonia-Clover Hill Fault (Figs. 2, 3). The New River and Brookville terranes are separated from each other by a belt of Lower Silurian, mainly felsic volcanic rocks of the Kingston Basin (McLeod *et al.* 2001; Barr *et al.* 2002). The New River terrane lies north of the Kingston Basin and is separated from it by the Belleisle-Beaver Harbour Fault (Johnson and McLeod 1996). The Brookville terrane (White and Barr 1996) lies south of the Kingston Basin and is separated from it by the Kennebecasis-Pocologan Fault.

The New River and Brookville terranes are considered herein to represent the trailing edge of the Ganderian microcontinent

that was rifted from the Gondwanan margin in the Early Paleozoic. This interpretation is based on the shared presence of thick, Neoproterozoic to Early Paleozoic Gander Group-like, quartz-rich sandstone sequences, which are absent in Avalonia (van Staal *et al.* 1996; Hibbard *et al.* 2006; Fyffe *et al.* 2009). Rocks similar to those of the New River and Brookville terranes also occur offshore in the Grand Manan archipelago at the western end of the Bay of Fundy (inset, Fig. 3), where they are offset from the trend on the mainland by the sinistral Oak Bay Fault (Hutchinson *et al.* 1988; Pe-Piper and Wolde 2000; Fyffe and Grant 2001; Barr *et al.* 2003b; Black *et al.* 2004; Miller *et al.* 2007). The preservation of Ganderian continental-margin sedimentary rocks on Precambrian basement is a unique feature of the New Brunswick Appalachians. Readers are referred to Fyffe *et al.* (2009), and references therein, for information on the pre-Iapetus tectonic history of the Brookville and New River terranes.

The Caledonia terrane in coastal New Brunswick has many stratigraphic and geochemical characteristics in common with Avalonian terranes elsewhere, such as the Mira terrane in Nova Scotia (Barr and Raeside 1989; Barr and White 1996a, b) and the Avalon Zone of Newfoundland (O'Brien *et al.* 1996; Barr

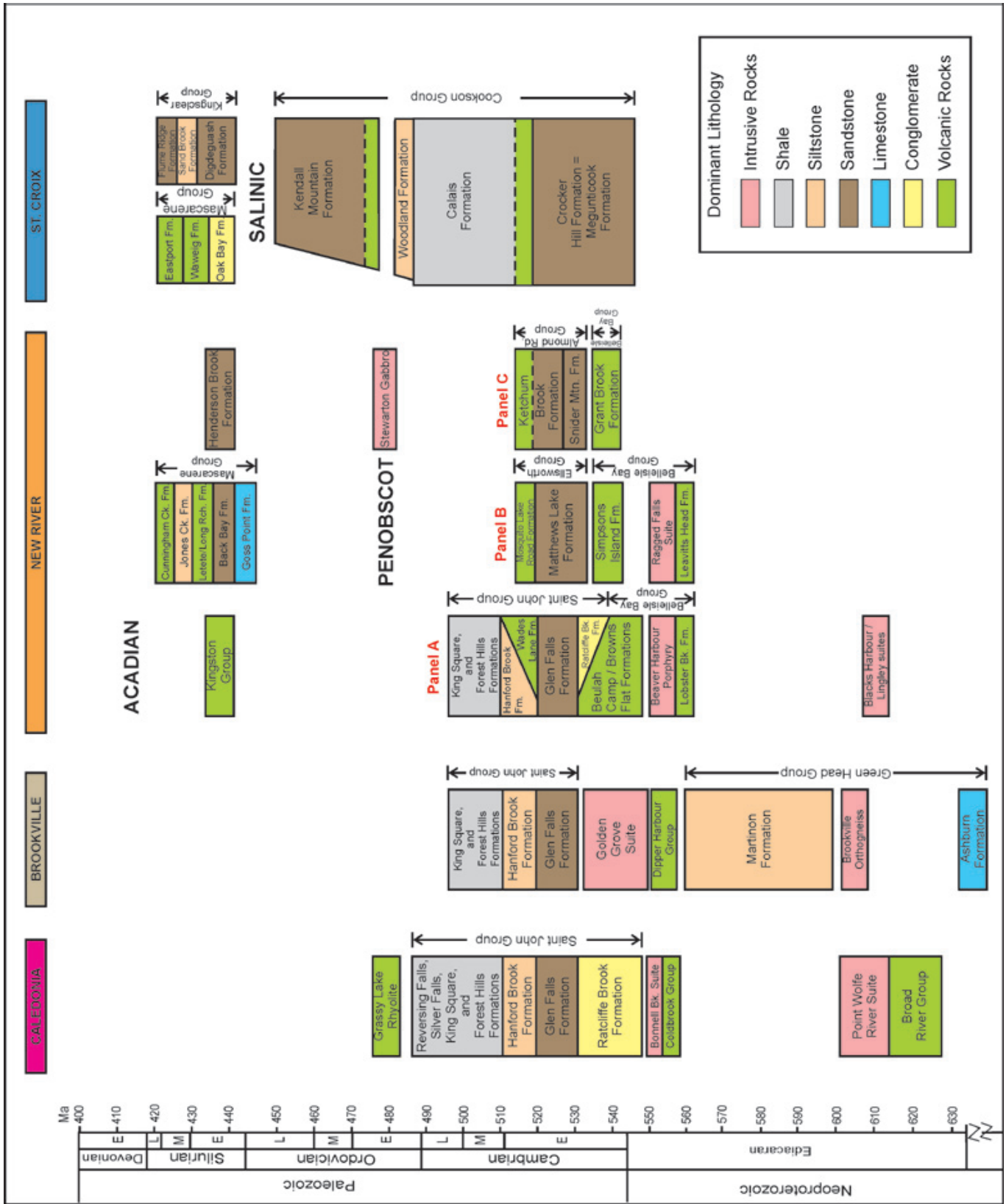


Fig. 4. Stratigraphic columns for peri-Gondwanan lithotectonic terranes situated on the trailing edge of Ganderia. Time scale is from Ogg *et al.* (2008).

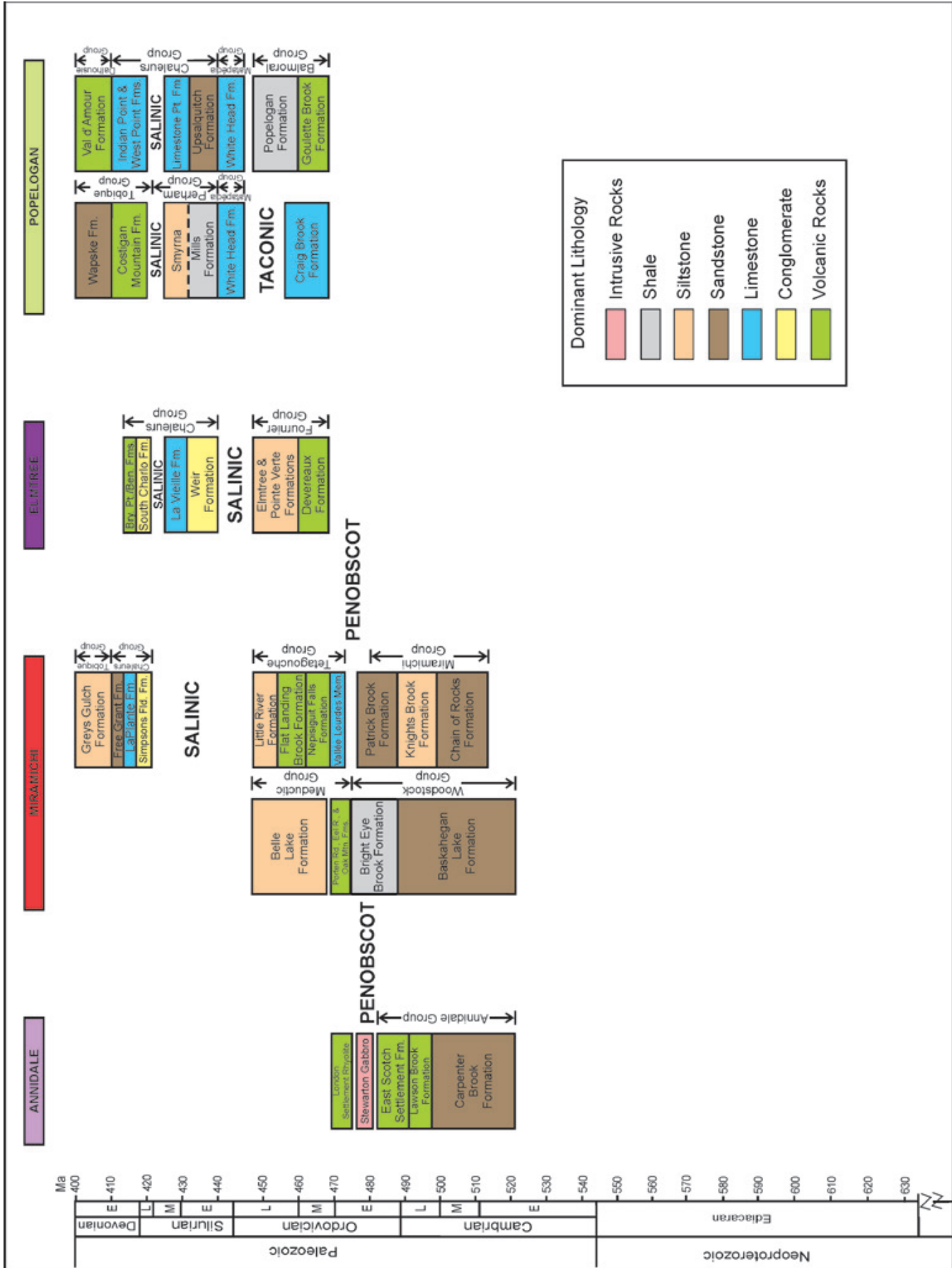


Fig. 5. Stratigraphic columns for peri-Gondwanan lithotectonic terranes situated on the leading edge of Ganderia. Time scale is from Ogg *et al.* (2008).

and Kerr 1997). The adjacent Brookville and New River terranes are considered by some workers to also be part of an Avalon Composite terrane in the sense that it is defined to include basement rocks once thought to have a continuous overlapping platformal sequence represented by the Saint John Group (Currie 1986, 1988; Nance 1986, 1987; Nance *et al.* 1991a, b; Fyffe and Fricker 1987; Landing 1996a, b; Currie and McNicoll 1999; Westrop and Landing 2000; Landing and MacGabhann 2010). Others exclude the Brookville and New River terranes from Avalonia. Instead, they consider the presence of similar sequences historically included in the Saint John Group (Hayes and Howell 1937) to indicate that the terranes were rifted from different parts of an extensive Gondwanan continental margin characterized by similar depositional histories (Barr and White 1996b; Barr *et al.* 2003a). The Bras d'Or and Aspy terranes of Cape Breton Island in Nova Scotia correspond to the Brookville and New River terranes, respectively, in New Brunswick (Barr and Raeside 1989; Barr *et al.* 1998; Lin *et al.* 2007).

### Caledonia terrane

Neoproterozoic rocks of the Caledonia terrane are divided into the Broad River Group and Coldbrook Group. The Broad River Group comprises mainly intermediate to felsic crystal tuffs, lithic-crystal tuffs, and tuffaceous sedimentary rocks associated with comagmatic plutonic rocks (Point Wolfe River Suite) that range in age from  $625 \pm 5$  Ma to  $616 \pm 3$  Ma. The Coldbrook Group consists of intermediate to felsic lithic tuffs, crystal tuffs, flows and laminated tuffaceous siltstone, associated with comagmatic plutons (Bonnell Brook Suite) that range in age from  $557 \pm 3$  Ma to  $550 \pm 1$  Ma (Bevier *et al.* 1990; Barr *et al.* 1994; Whalen *et al.* 1994a; Barr and White 1996a, b; Barr and Kerr 1997; Barr and White 1999) (Fig. 4). Volcanic rocks of both the Broad River and Coldbrook groups are interpreted on the basis of geochemistry to have formed in an ensialic magmatic arc setting (Currie and Eby 1990; Barr and White 1996a), although an extensional setting is also proposed for the latter (Barr and White 1996b). They are similar in age and tectonic setting to those on the trailing edge of Ganderia (Brookville and New River terranes) but are isotopically less evolved (Whalen *et al.* 1994a, 1996a; Barr *et al.* 1998; Samson *et al.* 2000).

Cambrian to Lower Ordovician platformal sedimentary strata of the Saint John Group (Fig. 4) overlie the basement rocks of the Caledonia terrane (McLeod and McCutcheon 1981; Pickerill and Tanoli 1985; Tanoli *et al.* 1985; Tanoli and Pickerill 1987, 1988, 1989, 1990; Landing 1996a; Landing *et al.* 1998; Palacios *et al.* 2011). A U-Pb zircon date of  $479 \pm 8$  Ma was obtained from the Grassy Lake Rhyolite, a subvolcanic dome in the Caledonia terrane (Barr *et al.* 1994). This may record an Early Ordovician time for the departure of Avalonia from Gondwana during expansion of the Rheic Ocean (van Staal *et al.* 2009; van Staal and Barr in press). However, others have considered separation from Gondwana to have occurred much earlier in the Cambrian (Landing and MacGabhann 2010, and references therein).

### Brookville terrane

Basement rocks of the Brookville terrane comprise the Green Head Group, Brookville Gneiss, Dipper Harbour Group, and Golden Grove Plutonic Suite (Fig. 4). The Mesoproterozoic to Neoproterozoic platformal rocks of the Green Head Group include stromatolitic marble and lesser quartzose sandstone of the Ashburn Formation; and discordantly overlying siltstone, quartzose sandstone, quartzite pebble conglomerate, and marble breccia of the Martinon Formation. Both of these formations represent older passive-margin sequences unrelated to Iapetus closure (Hofmann 1974; Nance 1987; Currie 1991; White and Barr 1996). The Ashburn and Martinon formations cannot be older than  $1.23 \pm 0.003$  Ga and  $602 \pm 8$  Ma, respectively, according to their youngest contained detrital zircon populations (Barr *et al.* 2003c; Fyffe *et al.* 2009). The Brookville Gneiss, a unit of paragneiss and orthogneiss, is in sheared contact with the Green Head Group; the orthogneiss yielded a U-Pb zircon date of  $605 \pm 3$  Ma (Bevier *et al.* 1990; Dallmeyer *et al.* 1990).

Rhyolite flows and crystal tuffs of the Dipper Harbour Group, which yielded a U-Pb zircon date of  $553 \pm 3$  Ma, occur in a fault panel that was thrust over Green Head carbonate strata along the coast of the Bay of Fundy (Currie and McNicoll 1999; White *et al.* 2002; Barr *et al.* 2003a). Plutonic rocks of the Golden Grove Suite, intruded into the Green Head Group, range in age from  $548 \pm 2$  Ma to  $528 \pm 1-3$  Ma (Neoproterozoic to Early Cambrian) and possess mainly calc-alkaline, continental arc geochemical signatures (Whalen *et al.* 1994a; Eby and Currie 1996; White and Barr 1996; Currie and McNicoll 1999; White *et al.* 2002; Barr *et al.* 2003a).

Cambrian platformal sedimentary rocks of the Glen Falls Formation, historically included in the Saint John Group, overlie the basement rocks of the Brookville terrane along Kennebecasis Bay (Figs. 3, 4). The contacts with basement are always faulted to some degree. Basal conglomerate beds of the Ratcliffe Brook Formation are characteristic of the Caledonia terrane but are lacking in the Brookville sections (Hayes and Howell 1937; Westrop and Landing 2000).

### New River terrane

The New River terrane is the most outboard of the Proterozoic terranes with respect to the Iapetus Ocean and the only one known to contain remnant elements of a Penobscot subduction-related magmatic system. It was previously referred to as the Mascarene terrane by Fyffe and Fricker (1987), because the nature of the basement rocks beneath the Silurian Mascarene cover was poorly known at the time (Hay 1968; Rast and Currie 1976). Basement rocks of the New River terrane trend toward coastal Maine, where they may underlie Penobscot volcanic rocks of the Ellsworth terrane (Stewart *et al.* 1995; Fyffe *et al.* 2009). The Ellsworth and New River terranes are cut internally by multiple faults constituting a large dextral transcurrent fault system that includes Acadian strike-slip duplexes of Late Silur-



ian to Early Devonian age (Leger and Williams 1986; West *et al.* 1992, 1995; Stewart *et al.* 1995; Hibbard *et al.* 2006; Lin *et al.* 2007; van Staal *et al.* 2009).

The geology of the internally faulted New River terrane varies considerably along and across strike, as shown by Johnson and McLeod (1996), Johnson (2001), and Johnson *et al.* (2009). Extensive surface exposures of New River basement rocks occur in three fault panels marked as A, B, and C on Figure 3. Panel A is bounded to the southeast by the Belleisle-Beaver Harbour Fault, and northwest by the Letang Harbour and Robin Hood faults. Panel B is bounded to the southeast by the Letang Harbour, Belleisle-Beaver Harbour and Robin Hood faults, and northwest by the Wheaton Brook-Back Bay Fault. Panel C is bounded to the south by the St. George-Fanning Brook Fault and to the north by the Falls Brook-Taylor Brook Fault. The Turtle Head-Pendar Brook Fault defines the southern limit of the Paleozoic sedimentary rocks of the St. Croix terrane beneath the Saint George Batholith, and it transects the older Falls Brook-Taylor Brook Fault, which defines the northern limit of the New River terrane in this area (Fig. 3).

The region between the Wheaton Brook-Back Bay Fault and St. George-Fanning Brook Fault is covered largely by Silurian volcanic rocks of the Mascarene Basin. Gravity modelling by Thomas and Willis (1989) indicated that this cover is relatively thin, an interpretation supported by the presence of basement rocks in a fault sliver along the St. George-Fanning Brook Fault to the east of Passamaquoddy Bay (Fig. 3). The dark red and green sandstone and shale comprising this sliver correlates with the Upper Neoproterozoic to Cambrian Grant Brook Formation of the Belleisle Bay Group (see below).

Significant movement along the St. George-Fanning Brook Fault must have ceased by the Middle Silurian (Wenlockian), as it is intruded by the Utopia Granite, which yielded a U-Pb zircon date of  $428 \pm 1$  Ma (Barr *et al.* 2010) and thus is the oldest pluton within the Saint George Batholith (Fig. 3). Later reactivation of the St. George-Fanning Brook Fault is indicated by movement on the Perry Fault, which lies to the north in the footwall of the former fault. The Perry Fault has thrust volcanic rocks of the Silurian Mascarene Group over conglomerate of the Upper Devonian Perry Formation, indicating that fault movement in this area continued into the Carboniferous (Schluger 1973, 1976; Donohoe 1978).

#### Panel A

The oldest rocks in the New River terrane occur in Panel A (Fig. 3) where, in the Long Reach area, they belong to the Lingley Plutonic Suite (Johnson 2001; Johnson and Barr 2004). The Lingley suite comprises granodiorite, tonalite, and quartz diorite along with red leucogranite and quartz-feldspar porphyry (Currie 1987; Johnson 2001). Neoproterozoic U-Pb zircon dates of  $625 \pm 2$  Ma and  $629 \pm 1.0$  Ma have been obtained from the granodioritic and granitic phases, respectively (Currie and McNicoll 1999).

Stratified basement rocks in the Long Reach area are assigned to the Lobster Brook, Browns Flat, and Beulah Camp

formations of the Upper Neoproterozoic to Lower Cambrian Belleisle Bay Group (Fig. 4). The Lobster Brook Formation comprises extrusive and high-level intrusive rocks, including flow-banded ash tuff, rhyolite flows and agglomerate, felsic lithic-crystal tuff, and minor microgranite porphyry. A rhyolitic tuff from Gorhams Bluff (Fig. 3) yielded a Neoproterozoic U-Pb zircon date of  $554 \pm 6$  Ma (Johnson 2001; McLeod *et al.* 2003), demonstrating that the Lobster Brook Formation is considerably younger than the Lingley Plutonic Suite with which it is in fault contact.

The Browns Flat Formation consists of basaltic flows, tuff, and red and grey sandstone and siltstone. The basaltic rocks have geochemical signatures ranging from arc to within-plate tholeiites (Greenough *et al.* 1985; Johnson and Barr 2004). The Beulah Camp Formation consists mainly of dacitic pyroclastic rocks, and lies immediately below grey sandstone of the Lower Cambrian Hanford Brook Formation (Saint John Group) on Gorhams Bluff (Figs. 3, 4). Thus, the Beulah Camp Formation appears to occur higher in the stratigraphic section than the Browns Flat Formation and to be Early Cambrian or possibly latest Neoproterozoic in age (McCutcheon 1981; Greenough *et al.* 1985; Landing and Westrop 1996; Johnson 2001).

In the Beaver Harbour area of Panel A (Fig. 3), the New River terrane is composed largely of the Blacks Harbour Granite (Fig. 4), which yielded a U-Pb zircon date of  $622 \pm 2$  Ma, essentially the same age as the Lingley Suite (Barr *et al.* 2003a; Bartsch and Barr 2005). The Blacks Harbour Granite is faulted to the south against the upper part of an interbedded shallow-water sedimentary and volcanic sequence along Buckmans Creek on the north shore of Beaver Harbour (Fig. 3). These rocks are included in the Saint John Group and comprise: (1) a lower section of conglomerate and quartzose sandstone that are correlated with the Ratcliffe Brook and Glen Falls formations, respectively, of the type area of the Saint John Group; (2) a middle section of basaltic rocks, red siltstone, and minor limestone referred to as the Wades Lane Formation; and (3) an upper section of pyritiferous shale and limestone correlated with the Forest Hills Formation of the type area of the Saint John Group (Greenough *et al.* 1985; Johnson 2001; Landing *et al.* 2008).

Lower to Middle Cambrian trilobites occur in limestone beds in the middle and upper sections (Helmstaedt 1968; Landing *et al.* 2008). The basaltic rocks have an evolved, continental tholeiitic geochemical signature (Greenough *et al.* 1985). The contact between the Ratcliffe Brook conglomerate and structurally underlying Beaver Harbour Porphyry (Bartsch and Barr 2005; Landing *et al.* 2008) at the southern end of the Buckmans Creek section is apparently faulted, but large clasts of porphyry in the conglomerate suggest that displacement along the contact is probably not significant (Fig. 4).

#### Panel B

The New River terrane in Panel B (Fig. 3) is composed mainly of the Neoproterozoic Ragged Falls Granite (Fig. 4), which yielded a U-Pb zircon date of  $553 \pm 2$  Ma (Currie and

Hunt 1991; Johnson and McLeod 1996; Johnson 2001; McLeod *et al.* 2003). Comagmatic felsic volcanic host rocks from the Leavitts Head Formation of the Belleisle Bay Group yielded a U-Pb zircon date of  $554 \pm 3$  Ma (McLeod *et al.* 2003). The Simpsons Island Formation (Belleisle Bay Group), comprising a sequence of felsic and mafic volcanic rocks and arkosic sandstone, lies along the southern margin of the Ragged Falls Granite just north of the Letang Harbour Fault (Fig. 3) (McLeod 1995; Johnson and McLeod 1996; Johnson 2001; McLeod *et al.* 2001). The Simpsons Island sequence yielded a U-Pb zircon date of  $539 \pm 4$  Ma or earliest Cambrian (Barr *et al.* 2003a; Bartsch and Barr 2005).

Cambrian volcanic and sedimentary sequences along the northern margin of the Ragged Falls Granite are included in the Ellsworth Group in New Brunswick (Fig. 4), as they are similar in geological character but about 5 Ma older than the 'Ellsworth Schist' (see below), the original term used for the oldest Penobscot-aged rocks known in Maine (Schultz *et al.* 2008; Fyffe *et al.* 2009). The Ellsworth Group in New Brunswick consists of quartzose sandstone and intraformational quartzite-pebble conglomerate of the Matthews Lake Formation; and overlying felsic flows and breccia, iron-rich tuff, and volcanoclastic sandstone of Mosquito Lake Road Formation. Rhyolite breccia in the upper part of the Mosquito Lake Road Formation yielded a late Early Cambrian U-Pb zircon date of  $514 \pm 2$  Ma (Johnson and McLeod 1996; Johnson 2001; McLeod *et al.* 2003). The volcanic rocks of the Mosquito Lake Road Formation range in composition from andesite to rhyolite and possess an arc geochemical signature (Johnson and McLeod 1996). They thus represent the oldest known part of the Penobscot arc system preserved in the New England and Maritime Appalachians.

### Panel C

In Panel C, the Upper Neoproterozoic to lowest Cambrian strata are included in the Grant Brook Formation of the Belleisle Bay Group (Johnson *et al.* 2009). Separate formational status within the Belleisle Bay Group was assigned to these rocks because of their greater abundance of sedimentary versus pyroclastic rocks compared with other units in the group (Fig. 4). The Grant Brook Formation comprises thin- to medium-bedded, dark red and green siltstone and shale; medium- to thick-bedded micaceous wacke; intermediate to felsic pyroclastic and volcanoclastic rocks; and lesser mafic flows (Johnson *et al.* 2009; McLeod 1997; McCutcheon and Ruitenberg 1987). A slightly reworked intermediate tuff in the vicinity of The Grant (Fig. 3) yielded an earliest Cambrian U-Pb zircon date of  $541 \pm 3$  Ma (Johnson *et al.* 2009), essentially identical to the age of the felsic volcanic rocks dated at  $539 \pm 4$  Ma from the Simpsons Island Formation (Belleisle Bay Group) in Panel B (Barr *et al.* 2003a).

Younger Cambrian to possibly Lower Ordovician rocks overlying the Grant Brook Formation in Panel C are included in the Almond Road Group. The lower part of the section comprises orthoquartzite and quartzite-pebble conglomerate of the Snider Mountain Formation; and the upper part includes

light grey quartzose sandstone, dark grey shale, and mafic volcanic rocks of the Ketchum Brook Formation (Johnson *et al.* 2009). The Ketchum Brook Formation is no younger than the cross-cutting West Scotch Settlement Porphyry, which yielded an Early Ordovician (Floian) U-Pb zircon date of  $475 \pm 2$  Ma (S.C. Johnson, unpublished data). We propose that the Almond Road Group correlates with the Matthews Lake Formation of the Ellsworth Group in Panel B (Fig. 4). The presence of these quartz-rich sedimentary rocks across the region from Panel A in the southwest to Panel C in the northeast suggests that Neoproterozoic to earliest Cambrian arc activity on Gondwana was followed by a period of magmatic quiescence and deposition of an Early Paleozoic passive-margin sequence (Rogers *et al.* 2006).

Gravity modelling indicates that, in the Passamaquoddy Bay area of New Brunswick (Fig. 3), New River basement rocks of Panel C extend beneath the Silurian rocks of the Mascarene Group and beneath the Saint George Batholith as far north as the Turtle Head-Pendar Brook Fault (Thomas and Willis 1989; Whalen *et al.* 1996a; Fyffe *et al.* 1999; King and Barr 2004). Although basement rocks are concealed beneath Mascarene cover in the Passamaquoddy Bay area, the apparent westward continuation of Panel C into the Penobscot Bay area of Maine is overlain only in part by Silurian volcanic rocks. These older volcanic sequences exposed along the Maine coast are referred to as the Ellsworth Schist and Castine Volcanics (Stewart and Wones 1974; Stewart *et al.* 1995; Schultz *et al.* 2008). A felsic tuff of the Ellsworth Schist and a felsic dome in the Castine Volcanics yielded Middle Cambrian U-Pb zircon dates of  $509 \pm 1$  Ma and  $504 \pm 3$  Ma, respectively (Ruitenberg *et al.* 1993; Schultz *et al.* 2008). These volcanic rocks are therefore somewhat younger than those of the Mosquito Lake Road Formation, which were dated at  $514 \pm 2$  Ma in Panel B (Fig. 3).

The total age range of the Ellsworth volcanic rocks in New Brunswick and Maine ( $514 \pm 2$  Ma to  $504 \pm 3$  Ma) is comparable with that of the older Penobscot volcanic arc sequences ( $513 \pm 2$  Ma to  $506 \pm 3$  Ma) in the Victoria Lake Supergroup of central Newfoundland (Dunning *et al.* 1991; Rogers *et al.* 2006; Zagorevski *et al.* 2007, 2010). The rocks of both the Ellsworth and Castine volcanic sequences in Maine are composed of bimodal basalt-rhyolite assemblages that formed in an extensional marine tectonic setting (Schultz *et al.* 2008). As in Newfoundland, this change from an arc setting for the upper Lower Cambrian volcanic rocks (Mosquito Lake Road Formation) to an extensional setting for those of the Middle Cambrian (Ellsworth Schist and Castine Volcanics) may be related to northwestward retreat of a subduction zone dipping beneath the leading edge of Ganderia (Rogers *et al.* 2006; Zagorevski *et al.* 2007, 2010).

### EARLY PALEOZOIC TERRANES

Early Paleozoic terranes can be divided into two groups: (1) the St. Croix, Annidale, and Miramichi terranes in southern and northern New Brunswick, all of which have some preserved evidence of Cambrian to Early Ordovician (Tremadocian) Pe-

nobscoot arc-backarc volcanism as well of a younger period of Early to Late Ordovician (Floian to Sandbian) volcanism; and (2) the Elmtree and Popelogan terranes in northern New Brunswick, which contain ophiolitic and arc rocks that are exclusively Middle to Late Ordovician (Darrwilian to Sandbian) and thus postdate the formation of terranes containing Penobscot volcanic sequences.

### St. Croix terrane

The St. Croix terrane is composed of the Cookson Group, a thick sequence of Cambrian to Upper Ordovician quartz-rich sandstone and shale that was deposited along the continental margin of Gondwana (Ruitenberg and Ludman 1978; Ludman 1987, 1991; Fyffe and Riva 1990). The Cookson Group is separated from its assumed Neoproterozoic and earliest Cambrian basement rocks of the New River terrane to the south by covering rocks of the Lower Silurian Oak Bay and Waweig formations of the Mascarene Basin (Figs. 3, 4). Thick-bedded quartzose sandstone of the Crocker Hill Formation, containing pods of pink garnet, forms the base of the Cookson sequence and correlates with the Megunticook Formation in the Penobscot Bay area of Maine (Tucker *et al.* 2001). Overlying carbonaceous black shale of the Calais Formation is intercalated with minor thin beds of silty sandstone and contains a unit of pillow basalt at its base. The nature of the contact between the basalt and quartzose sandstone of the underlying Crocker Hill Formation cannot be determined with certainty as it is folded and transected by northerly directed thrust faults, but the contact itself does not appear to be significantly sheared (Fyffe 2005).

A sequence of thin- to medium-bedded feldspathic wacke, siltstone, and shale of the Woodland Formation overlies the Calais Formation and locally contains large calcareous concretions. The Woodland Formation is, in turn, overlain by medium- to thick-bedded quartzose sandstone and carbonaceous shale of the Kendall Mountain Formation. The occurrence of a Penobscot stratigraphic break in the Cookson Group is suggested by the presence of quartz-pebble conglomerate lenses at the base of the Kendall Mountain Formation (Fig. 4). Graptolites from black shale in these units indicate that the Calais Formation is as young as Early Ordovician (Tremadocian) and that the Kendall Mountain Formation is Late Ordovician (Sandbian) (Fyffe and Riva 1990).

The boundary between the St. Croix and New River terranes is not exposed in New Brunswick but can be observed in Maine. There, the Turtle Head Fault separates the Ellsworth Schist of the New River (Ellsworth) terrane from Lower Paleozoic black shale (Penobscot Formation) of the St. Croix terrane. This fault is a steep structure that underwent mainly dextral transcurrent movement during Acadian orogenesis (Stewart *et al.* 1995; van Staal *et al.* 2009). The continuation of the Turtle Head Fault into New Brunswick has been obscured by the intrusion of the Saint George Batholith (Fig. 3). Translation along this fault must have largely ceased by the Early Devonian, because it is cut by the Magaguadavic Granite of the Saint George Batho-

lith, which yielded U-Pb zircon dates of  $403 \pm 2$  Ma and  $396 \pm 1$  Ma (Bevier 1990; Davis *et al.* 2004).

Gravity modelling indicates that sedimentary rocks of the Cookson Group extend under Silurian cover rocks as far south as the buried Turtle Head Fault (Fyffe *et al.* 1999; King and Barr 2004). These Cookson strata pinch out eastward beneath the Saint George Batholith and therefore are not observed along the Pendar Brook Fault, which represents the extension of the Turtle Head Fault (Fig. 3) to the east of the batholith (McCutcheon 1981; McCutcheon and Ruitenberg 1987; McLeod 1990).

### Annidale terrane

The Annidale terrane is faulted to the south against Neoproterozoic to lowest Cambrian rocks (Grant Brook Formation) of the New River terrane along the Falls Brook-Taylor Brook Fault and to the north against Silurian rocks of the Fredericton Trough along the Turtle Head-Pendar Brook Fault (Fig. 3). Its extent farther to the northeast is obscured by a cover of Carboniferous sandstone, but an isolated gravity high in a profile across the region (Thomas and Willis 1989, their profile P-P') suggests that the Annidale terrane is preserved only as a relatively small sliver bounded by these two faults.

The Annidale terrane is composed of three main thrust panels that have disrupted the stratigraphic relationships within the Annidale Group. However, each panel preserves at least some of the original contacts between rock units so that reconstruction of the whole stratigraphic section can be determined with reasonable certainty (Fig. 5). The most northerly thrust panel exposed within the Annidale terrane comprises rocks of the Lawson Brook Formation. They consist of a thick succession of dominantly pillowed mafic flows, black shale, and greyish green siltstone that have been intruded by massive, grey to black, flow-banded, feldspar-phyric, subvolcanic felsic domes (Johnson *et al.* 2009). These volcanic domes bear a striking resemblance to those in the Middle Cambrian Castine Volcanics ( $504 \pm 3$  Ma) of coastal Maine, but a U-Pb zircon date on one of the Lawson Brook domes yielded a younger Late Cambrian age of  $493 \pm 2$  Ma (McLeod *et al.* 1992; Ruitenberg *et al.* 1993). Highly strained schistose felsic and mafic rocks, which are thought to represent a deep structural level of the Lawson Brook Formation, are exposed farther north in a small inlier surrounded by Carboniferous strata. Felsic rocks within this highly strained unit yielded igneous zircons that gave a U-Pb date of  $497 \pm 10$  Ma (McLeod *et al.* 1992) and an  $^{40}\text{Ar}/^{39}\text{Ar}$  date of  $444 \pm 5$  Ma on metamorphic muscovite (Johnson *et al.* 2009).

The second, middle panel consists of coarse- and fine-grained facies of the Carpenter Brook Formation. The coarse-grained facies contains intercalated, medium-bedded, greyish green and maroon quartzose sandstone, siltstone, lesser felsic tuffs, spherulitic rhyolite flows and associated rhyolite domes, and thick-bedded, coarse-grained feldspar-rich volcanoclastic rocks. This facies grades laterally to the south into a fine-grained, deeper water, distal facies of grey, thin-bedded silty

sandstone, siltstone, and shale. The northward increase in bed thickness and grain size of the volcanoclastic rocks suggests that the Carpenter Brook sequence was sourced from a submarine pyroclastic apron (see Busby 1998) deposited on the margin of a volcanic arc edifice, represented by the Lawson Brook Formation. The Carpenter Brook Formation is no younger than Late Cambrian, because it is cut by the highly deformed Cameron Road Granite, which yielded a U-Pb zircon date of  $490 \pm 2$  Ma. Nor can it be older than  $552 \pm 2$  Ma, according to its youngest contained detrital zircon population (Johnson *et al.* 2009).

The third, southernmost thrust panel in the Annidale Group consists of the East Scotch Settlement Formation and a domal complex referred to as the London Settlement Rhyolite (Fig. 5). The East Scotch Settlement Formation contains interbedded dark grey to carbonaceous black shale, mafic agglomeratic debris flows, picritic tuffs, and fuchsite-altered hyaloclastic tuffs. The black shale locally occurs as a *mélange* containing disrupted beds and blocks of sandstone. The East Scotch Settlement Formation is no younger than Tremadocian (Early Ordovician), as it is intruded by the weakly foliated Henderson Settlement Plagiogranite, which yielded a U-Pb zircon date of  $482 \pm 2$  Ma (Johnson *et al.* 2009), and by the Daley Brook Plagiogranite, which yielded a U-Pb zircon date of  $481 \pm 2$  Ma (S.C. Johnson, unpublished data).

Isolated outcrops of pebble to cobble conglomerate along the northern boundary of the southernmost thrust panel lie between Carpenter Brook strata to the north and the London Settlement Rhyolite exposed just to the south. The conglomerate contains angular to rounded sedimentary clasts, clearly derived from the Carpenter Brook Formation, limestone clasts of unknown origin, and rare felsic clasts set in a mudstone matrix. We interpret the conglomerate to represent a debris flow deposited during uplift related to the emplacement of the London Settlement domal complex, which intrudes mafic volcanic rocks of the East Scotch Settlement Formation. The London Settlement Rhyolite is characterized by the presence of volcanic autobreccia containing pink fragments of quartz-feldsparphyric rhyolite set in a black glassy matrix. Spherulitic rhyolite from the dome yielded a late Early Ordovician (Floian) U-Pb zircon date of  $478 \pm 2$  Ma. This younger magmatism continued into the Middle Ordovician (Darriwilian), as indicated by a U-Pb zircon date of  $467 \pm 3$  Ma on the Bull Moose Hill Porphyry, which intrudes the Grant Brook Formation of the New River terrane (Johnson *et al.* 2009).

Most mafic volcanic rocks in the Lawson Brook and East Scotch Settlement formations range in composition from tholeiitic basalt to basaltic andesites depleted in Nb and enriched in light rare earth elements. The picritic tuffs in the East Scotch Settlement Formation exhibit high MgO, Cr, and Ni, and low TiO<sub>2</sub> values, marked depletion in light rare earth elements, and non-depletion in Nb. The presence of basalts and basaltic andesites in the Annidale Group with both depleted and non-depleted Nb signatures is characteristic of mafic volcanic rocks erupted in an arc-backarc setting (McLeod *et al.* 1994; Johnson *et al.* 2009). The age range of volcanic rocks in the Annidale Group ( $493 \pm 2$  Ma to  $481 \pm 2$  Ma) is comparable to

that of the younger Penobscot volcanic arc sequences ( $497 \pm 2$  Ma to  $487 \pm 3$  Ma) in the Victoria Lake Supergroup of central Newfoundland (Dunning *et al.* 1991; Rogers *et al.* 2006; Zagorevski *et al.* 2007, 2010).

### Miramichi terrane

The Miramichi terrane underlies the Miramichi Highlands, the axial region of New Brunswick that extends from Bathurst in the northeast to Woodstock in the southwest (Fig. 2). The highly deformed Cambrian to Ordovician sedimentary and volcanic strata that define this terrane are intruded by numerous plutons of Middle Ordovician and Late Silurian to Middle Devonian age (Fyffe *et al.* 1977, 1981; Fyffe and Cormier 1979; Fyffe 1982; Fyffe *et al.* 1988b; Whalen *et al.* 1996b, 1998). The geological characteristics of the Miramichi Highlands as a whole resemble those of both the Gander Zone and Exploits Subzone of Newfoundland (Rast *et al.* 1976; van Staal and Fyffe 1991, 1995). The southeastern boundary of the Miramichi terrane with the Fredericton Trough is marked by the Bamford Brook-Hainesville Fault. Its northwestern boundary with the Matapédia Basin is delineated by a fault (Catamaran-Woodstock Fault) in the south and an unconformity with the overlying Chaleurs and Tobique groups in the north (Figs. 2, 5).

The Miramichi terrane in the Bathurst area (Fig. 2) is characterized by a Cambrian to Lower Ordovician (Tremadocian) quartzose sedimentary sequence of the Miramichi Group, and unconformably to conformably overlying Middle to Upper Ordovician (Dapingian to Sandbian) bimodal volcanic rocks of the Bathurst Supergroup (Helmstaedt 1971; Fyffe 1976, 1982; Whitehead and Goodfellow 1978; Neuman 1984; van Staal 1987; van Staal and Fyffe 1991, 1995; van Staal *et al.* 1991, 2003; Fyffe *et al.* 1997). The Miramichi Group is divided into a lower unit of thick-bedded quartzose sandstone of the Chain of Rocks Formation; a middle unit of medium-bedded quartzose sandstone, siltstone, and shale of the Knights Brook Formation; and an upper unit of medium-bedded, feldspathic sandstone and shale of the Patrick Brook Formation (Fig. 5).

The Bathurst Supergroup is divided into four, roughly coeval volcanosedimentary sequences (the Tetagouche, California Lake, Sheephouse Brook, and Fournier groups) that occupy separate thrust panels formed during Salinic orogenesis in the Silurian (van Staal *et al.* 2003, 2008). Stratigraphic relationships between the Middle to Upper Ordovician volcanosedimentary sequences of the Bathurst Supergroup and underlying Miramichi Group are best observed in the Tetagouche Group. The base of the Tetagouche Group is exposed near Tetagouche Falls on the Tetagouche River, where a thin unit of conglomerate, calcareous sandstone, and siltstone of the Vallée Lourdes Member of the Nepisiguit Falls Formation (Fig. 5) lies unconformably on the Patrick Brook Formation, which contains highly disrupted sandstone beds in a shaly matrix. This unconformity postdates deformation that transformed the Patrick Brook beds into a broken formation, suggesting a relationship to Penobscot orogenesis (Fig. 5). The Vallée Lourdes calcareous siltstone on the Tetagouche River and correlative limestone beds in central

New Brunswick contain Middle Ordovician (Dapingian) brachiopods of the Celtic biogeographic province (Neuman 1968, 1971, 1984; Fyffe 1976; Nowlan 1981; Fyffe *et al.* 1997; Poole and Neuman 2003; Downey *et al.* 2006).

Volcanic rocks overlying the Middle Ordovician Vallée Lourdes Member are divided into a lower unit of quartz-feldspar crystal tuff and iron formation of the Nepisiguit Falls Formation; a middle unit of aphyric to sparsely feldspar-phyric felsic flows of the Flat Landing Brook Formation; and an upper unit of interbedded mafic volcanic rocks, ferromanganiferous cherty siltstone, and black shale of the Little River Formation (Fig. 5). On the basis of their stratigraphic relationships, geochemical composition, and structural history, the volcanic rocks of the Bathurst Supergroup are considered to have been generated initially in an ensialic intra-arc rift that eventually evolved into a wide oceanic basin referred to as the Tetagouche backarc basin (van Staal 1987, 1994; Paktunc 1990; van Staal and Fyffe 1991, 1995; van Staal *et al.* 1991, 2003; Winchester *et al.* 1992a).

The Miramichi terrane near Woodstock in west-central New Brunswick (Figs. 2, 5) consists of a quartzose sedimentary sequence and an overlying volcanic sequence, referred to as the Woodstock and Meductic groups, respectively (Fyffe 2001). The Woodstock Group includes quartzose sandstone and shale of the Baskahegan Lake Formation and conformably overlying carbonaceous black shale of the Bright Eye Brook Formation, and is a direct correlative of the Miramichi Group (Fig. 5). Trace fossils recovered from the Baskahegan Lake Formation near Woodstock may be as young as Early Ordovician (Pickerrill and Fyffe 1999). The formation cannot be older than Early Cambrian, according to the  $525 \pm 6$  Ma date on its youngest contained zircon population (Fyffe *et al.* 2009). Graptolites recovered from the overlying Bright Eye Brook black shale are Early Ordovician (Tremadocian to Floian) in age (Fyffe *et al.* 1983).

The conformably overlying Meductic Group (Fig. 5) is divided into felsic volcanic flows and tuffs of the Porten Road Formation; intermediate tuffs and volcanoclastic rocks of the Eel River Formation; mafic volcanic flows and tuffs of the Oak Mountain Formation; and disconformably overlying feldspathic sandstone and shale of the Belle Lake Formation. Graptolites from the Belle Lake Formation are indicative of a Late Ordovician (Sandbian) age (Fyffe *et al.* 1983). Conodonts from strata that are possibly correlative with the Belle Lake Formation east of Woodstock gave a slightly older Middle Ordovician (Darriwilian) age (Venugopal 1979; Nowlan 1981).

The Gibson pluton in the Woodstock area yielded an Early Ordovician (Floian) U-Pb zircon date of  $473 \pm 1$  Ma (Bevier 1990; Whalen 1993). The similar, nearby Benton pluton intrudes the Oak Mountain Formation and thus suggests that volcanic rocks of the Meductic Group are largely older than those of the Tetagouche Group, which yielded Middle to Late Ordovician (Dapingian to Sandbian) U-Pb zircon dates of  $471 \pm 3$  Ma to  $457 \pm 1$  Ma in the Bathurst area (Fig. 2) (Sullivan and van Staal 1996; van Staal *et al.* 2003). These age constraints also indicate that the Meductic volcanism was essentially con-

temporaneous with the London Settlement Rhyolite of the Annidale terrane.

The Meductic volcanic rocks possess geochemical characteristics consistent with an arc setting; therefore, they are interpreted to represent an arc that formed above a subduction zone dipping to the southeast beneath the leading edge of Ganderia (Dostal 1989; Fyffe and Swinden 1991; van Staal and Fyffe 1991, 1995; Fyffe 2001). The disconformity at the base of the Belle Lake Formation (Fig. 5) marks the time that Meductic volcanic activity ceased and the arc became a dormant remnant left stranded on the passive side of the Tetagouche backarc basin (van Staal and Fyffe 1991, 1995). A series of tholeiitic mafic dykes intrude the sedimentary rocks of the Baskahegan Formation and may be related to the initial opening of this backarc basin (David *et al.* 1991).

### Elmtree terrane

The Elmtree terrane occurs north of the Miramichi terrane as a small inlier surrounded by Silurian rocks of the Chaleurs Group and is composed primarily of ophiolitic rocks of the Fournier Group. Rocks correlated with the Fournier Group also occur in the Bathurst Supergroup of the Miramichi terrane (Fig. 5), indicating a close tectonic linkage between the two terranes. The Fournier Group in the inlier includes coarse-grained, locally layered gabbro, mylonitic amphibolite, plagiogranite, diabase dykes (locally defining a sheeted complex), and pillow basalt, all of which are included in the Devereaux Formation (Parjari *et al.* 1977). The ophiolitic assemblage is structurally underlain by oceanic basalt, wacke, and shale (locally transformed into a *mélange*) of the Pointe Verte Formation (Rast and Stringer 1980; Flagler and Spray 1991; van Staal and Fyffe 1991, 1995; Winchester *et al.* 1992b). Gabbro from the Devereaux Formation yielded a Middle Ordovician (Darriwilian) U-Pb zircon date of  $464 \pm 1$  Ma; plagiogranite intruding the gabbro yielded zircon dates of  $461 \pm 3$  Ma and  $460 \pm 3$  Ma (Spray *et al.* 1990; Sullivan *et al.* 1990). Conodonts and graptolites from the Pointe Verte Formation range in age from Middle to Late Ordovician (Darriwilian to Sandbian) (Nowlan 1983a; Fyffe 1986). The Devereaux and Pointe Verte formations are separated by a tectonic *mélange* containing large ultramafic knickers from a structurally underlying sequence of wacke, shale, and minor basalt of the Elmtree Formation (Winchester *et al.* 1992b; van Staal *et al.* 2003). Graptolites from Elmtree black shale are Middle to Late Ordovician (Darriwilian to Sandbian) in age (McCutcheon *et al.* 1995).

The ophiolitic assemblage of the Fournier Group was interpreted first as a fragment of normal Iapetus oceanic crust (Pajari *et al.* 1977; Rast and Stringer 1980) and later as oceanic crust that formed during the opening and spreading of the Tetagouche backarc basin in the Middle Ordovician (van Staal 1987; Flagler and Spray 1991; van Staal and Fyffe 1991, 1995; Winchester *et al.* 1992b). As such, it postdates the generation of already obducted Penobscot ophiolites that form part of the Exploits Subzone in central Newfoundland and that structur-

ally overlie sedimentary rocks of the Gander Group (Colman-Sadd and Swinden 1984). Uplift of the Elmtree terrane prior to the late Early Silurian is indicated by the presence of basal, late Llandoveryan conglomerate of the Weir Formation (Chaleurs Group) that sits unconformably on Middle Ordovician gabbroic rocks of the Fournier Group (Noble 1976; Nowlan 1983b).

### Popelogan terrane

The Balmoral Group, which constitutes the exposed part of the Popelogan terrane, is located in a small north-northeasterly trending anticlinal inlier within the Matapédia Basin (see section on 'Cover Sequences' below) about 30 km south of Campbellton in northern New Brunswick (Fig. 2). The lower, likely Middle Ordovician part of the Balmoral Group contains mafic lapilli tuff and agglomerate with abundant carbonate cement, and massive to amygdaloidal, plagioclase-phyric mafic flows of the Goulette Brook Formation. These rocks are conformably overlain by carbonaceous black shale and chert of the Popelogan Formation, which contain graptolites that are Late Ordovician (Sandbian) in age (Fig. 5) (Philpott 1987, 1988; Irrinki 1990; van Staal and Fyffe 1991, 1995; Wilson 2000). The Balmoral Group is overlain disconformably to unconformably by calcareous grit of the White Head Formation, which has been dated by conodonts just above the contact as late Late Ordovician (Hirnantian) (Wilson *et al.* 2004).

The mafic volcanic rocks of the Goulette Brook Formation range in composition from picrites (containing up to 27% MgO and 2000 ppm Cr) to MgO-rich and MgO-poor andesites, all with a volcanic arc signature (Philpott 1988; Wilson 2003). The Popelogan terrane is interpreted to represent an active arc that rifted from the remnant Meductic arc of the Miramichi terrane and migrated to the northwest during the opening of the Tetagouche backarc basin (van Staal and Fyffe 1991, 1995).

A possible southwestern extension of the Popelogan terrane is exposed in a small inlier within the Matapédia Basin along Markey Brook (MK on Fig. 2) to the northeast of Woodstock. The inlier comprises Middle to Upper Ordovician (Darriwilian to Sandbian) nodular and crystalline limestone, quartzose sandstone and chert of the Craig Brook Formation, overlain unconformably by Upper Ordovician (Hirnantian) limestone pebble conglomerate and sandy limestone (St. Peter 1982; Nowlan *et al.* 1997) (Fig. 5). We interpret the Craig Brook strata to represent a shallow-water carbonate facies that was deposited adjacent to the active Popelogan arc after it had rifted from the remnant Meductic arc.

### COVER SEQUENCES

The term 'cover sequence' is used herein to include strata deposited in a variety of successor basins developed on Ganderia that were infilled mainly after Early Paleozoic volcanic arc activity related to closure of the main tract of the Iapetus Ocean had ceased. The early depositional stages of some basins may have been syntectonic with respect to terrane accre-

tion and closure of Iapetus marginal basins. Cover sequences include those deposited in the Early Silurian Kingston Basin, the Late Ordovician to Late Silurian Mascarene Basin, the Silurian Fredericton Trough, and the Late Ordovician to Early Devonian Matapédia Basin. Also included as cover sequences are Late Devonian to Pennsylvanian strata of the Maritimes Basin and the Triassic Fundy Basin.

### Kingston Basin

The highly sheared volcanic rocks within the Kingston Basin, which separates basement rocks of the Brookville terrane from those of the New River terrane, were originally considered to be Precambrian (Rast 1979; Rast and Dickson 1982; Currie 1984; Nance 1987; McLeod and Rast 1988). However, recent U-Pb zircon dating yielded Early Silurian (Llandoveryan) ages of  $436 \pm 3$  Ma,  $437 \pm 3$  Ma, and  $442 \pm 6$  Ma on felsic volcanic rocks of the Kingston Group, and  $436 \pm 2$  Ma,  $435 \pm 5$  Ma, and  $437 \pm 10$  Ma on comagmatic felsic plutons and dykes (Doig *et al.* 1990; Barr *et al.* 2002; McLeod *et al.* 2003). The Silurian Kingston Group is divided into several formations (Barr *et al.* 2002) and is interpreted on the basis of geochemical and paleogeographical considerations to represent a volcanic arc that formed above a subduction zone dipping to the northwest beneath the New River terrane (Fyffe *et al.* 1999; Barr *et al.* 2002; White *et al.* 2006).

### Mascarene Basin

The Mascarene Basin contains Upper Ordovician to Upper Silurian volcanic and sedimentary rocks of the Mascarene Group (Fyffe *et al.* 1999). Strata of the Mascarene Group overstep the boundary between the Cambrian to Ordovician St. Croix terrane to the north and the Neoproterozoic New River terrane to the south (King and Barr 2004). The northern boundary of the Mascarene Basin is marked by the Sawyer Brook Fault (Fig. 3). Dextral movement along this fault has juxtaposed the basal conglomerate of the Lower Silurian Oak Bay Formation against polydeformed Lower Ordovician black shale of the Calais Formation at Oak Bay and against Upper Ordovician quartzose sandstone of the Kendall Mountain Formation along strike to the northeast (Figs. 3, 4) (Ruitenberg and Ludman 1978; Gates 1989; Fyffe *et al.* 1999; Park *et al.* 2008; Thorne *et al.* 2008).

The faulted, angular unconformity between the Oak Bay and Calais formations marks the initiation of oblique rifting and opening of the Mascarene Basin (Fyffe *et al.* 1999). The conglomerate contains clasts of black shale and quartzite of clearly local origin but also contains abundant igneous clasts of Neoproterozoic age that were likely derived from the New River terrane, although such rocks are not exposed in the Oak Bay area (Fyffe *et al.* 2009). Southward into the basin, away from the highly strained zone marked by the Sawyer Brook Fault, conglomerate of the Oak Bay Formation can be observed lying with preserved unconformity on polydeformed shale of the Calais Formation.

In the Oak Bay area north of the Saint George Batholith (Figs. 3, 4), conglomerate of the Oak Bay Formation along the northern boundary of the Mascarene Basin is conformably overlain by light pink, fine-grained sandstone and siltstone; felsic crystal tuff; coarse-grained, volcanoclastic sandstone; and lesser mafic tuff and black shale of the Waweig Formation (Pickerill 1976; Fyffe *et al.* 1999). A felsic tuff in the Waweig Formation yielded an Early Silurian (Llandoveryan) U-Pb zircon date of  $438 \pm 4$  Ma (Miller and Fyffe 2002). Gently south-dipping strata of the Mascarene Group lie along the southern margin of Saint George Batholith and north of the St. George Fault. They comprise an interbedded sequence of subaerial mafic and felsic flows, and red sandstone and siltstone of the Middle to Upper Silurian (Wenlockian to Ludlovian) Eastport Formation (Pickerill and Pajari 1976; Van Wagoner and Fay 1988; Van Wagoner *et al.* 1994). The southerly dipping Eastport volcanic sequence, which yielded a U-Pb zircon date of  $423 \pm 1$  Ma (Van Wagoner *et al.* 2001), may well be conformable with the Waweig Formation (Fig. 4) along the northern side of the Saint George Batholith; if so, it would overstep the boundary between the St. Croix and New River terranes in the subsurface.

More complexly deformed, steeply dipping rocks of the Mascarene Group to the southeast of the St. George-Fanning Brook Fault include limestones of the Upper Ordovician Goss Point Formation, quartzose sandstone of the Lower Silurian Back Bay Formation, and felsic and mafic tuffs of the Letete Formation (Cumming 1967; Donohoe 1973, 1978; Johnson and McLeod 1996; Fyffe *et al.* 1999; McLeod *et al.* 2001). Felsic tuff in the Letete Formation yielded an Early Silurian (Llandoveryan) U-Pb zircon date of  $437 \pm 7$  Ma (Miller and Fyffe 2002), coeval with felsic volcanism in the Kingston Group.

Mascarene strata lie to the southeast of the St. George-Fanning Brook Fault, northeast of the Saint George Batholith (Fig. 3). The strata include Lower Silurian mafic flows and hyaloclastic tuffs of the Long Reach Formation; conformably overlying Middle Silurian feldspathic sandstone, siltstone, and dacitic domes of the Jones Creek Formation; and Upper Silurian mafic and felsic tuffs and flows, and grey to black siltstone and shale of the Cunningham Creek Formation. An outlier of Lower Silurian pebble conglomerate and coarse- to fine-grained sandstone of the Henderson Brook Formation lies unconformably on the Neoproterozoic Grant Brook Formation of the New River terrane, southeast of Annidale (Figs. 3, 4) (McCutcheon 1981; McCutcheon and Boucot 1984; Turner 1986; Turner and Nowlan 1995; Miller and Tetlie 2007).

The Upper Ordovician to Silurian volcanic and sedimentary rocks of the Mascarene Group are interpreted to have been deposited in a backarc basin that opened to the northwest of the volcanic arc sequence of the Kingston Basin (Fyffe *et al.* 1999).

### Fredericton Trough

The northern flank of the St. Croix terrane is overlain by the thick Silurian turbiditic succession of the Kingsclear Group which was deposited in the Fredericton Trough (Fig. 3) (McKerrow and Zeigler 1971; Fyffe and Miller 1992; Han and Pickerill

1994a; Fyffe 1995). These Silurian strata were referred to as the Fredericton Cover Sequence by Fyffe and Fricker (1987). Medium- to thick-bedded, feldspathic wacke beds of the Digdeguash Formation, exposed at the base of the Kingsclear Group, display well-developed Bouma sequences. Early Silurian (early Llandoveryan) graptolites have been recovered from interbeds of dark grey shale. The Digdeguash wacke sequence appears to lie concordantly on Late Ordovician (Sandbian) quartzose sandstone and shale of the Kendall Mountain Formation at the top of the Cookson Group, although the actual contact has not been identified in outcrop (Fyffe and Riva 1990, 2001; Fyffe *et al.* 1999). However, the 10 Ma gap in the paleontological record from Sandbian to early Llandoveryan suggests the presence of a disconformity between the Kendall Mountain and Digdeguash formations (Fig. 4). The Digdeguash Formation is conformably overlain by medium-bedded, slightly calcareous, fine-grained sandstone, siltstone, and shale of the Sand Brook Formation; and thin- to medium-bedded, calcareous sandstone and shale of the Flume Ridge Formation.

The Burtts Corner Formation lies north of the Fredericton Fault (Fig. 2) and consists of medium- to thick-bedded quartzofeldspathic sandstone, siltstone, and shale. The rocks contain well-developed Bouma sequences and prominent flute casts, which indicate deposition from turbidity currents in a deep marine basin. Graptolites recovered from laminated siltstone and dark grey shale interbeds in the Burtts Corner Formation range in age from Middle to Late Silurian (middle Wenlockian to early Ludlovian) (Fyffe 1995). Mafic volcanic clasts derived from the volcanosedimentary sequences of the Miramichi terrane are present in Silurian sedimentary rocks along the faulted northwestern contact (Bamford Brook-Hainesville Fault) with the Miramichi terrane (Fig. 2), indicating that the latter was tectonically uplifted as a result of southerly directed reverse faulting (Fyffe and Fricker 1987; Ludman *et al.* 1993).

### Matapédia Basin

In the southeastern part of the Matapédia Basin (Matapédia Cover Sequence of Fyffe and Fricker 1987), deep-water carbonate rocks of the Matapédia Group and overlying clastic sedimentary and volcanic rocks of the Perham, Chaleurs and Tobique groups (Figs. 2, 5) were deposited adjacent to and on the Popelogan, Elmtree, and Miramichi terranes. Carbonates in the Matapédia Basin were likely sourced from the Laurentian platform (Malo 1988; Bourque *et al.* 2000; Malo 2001). The deeper parts of the Matapédia Basin are underlain by a thick, Upper Ordovician (Katian) turbiditic succession of the Grog Brook Group. Thin-bedded siltstone and mudstone of the Boland Brook Formation at the base of the succession pass upward into thin- to thick-bedded, slightly calcareous sandstone, shale, and minor conglomerate of the Whites Brook Formation. These siliciclastic rocks are conformably overlain by Upper Ordovician calcareous turbidites of the Matapédia Group. The calcareous turbidites comprise thin-bedded calcareous siltstone, mudstone, and minor sandstone and conglomerate

of the Pabos Formation (Katian) at the base; and gradationally overlying, rhythmically interlayered, thin-bedded, fine-grained, argillaceous limestone and shale of the White Head Formation (Katian to lower Llandoveryan) (Ayrton *et al.* 1969; St. Peter 1977; Pickerill 1980, 1985, 1987, 1989; Nowlan 1983c; Pickerill *et al.* 1987; Bourque *et al.* 2000; Malo 2001; Carroll 2003; Wilson *et al.* 2004).

In the northwestern part of the Matapédia Basin in the Edmundston area (Fig. 2), the carbonate rocks of the Matapédia Group are overlain conformably by medium- to thick-bedded calcareous sandstone, siltstone, and shale of the Perham Group. The group comprises the Lower Silurian (lower Llandoveryan) Siegas, and Middle to Upper Silurian (upper Llandoveryan to Ludlovian) Gounamitz Lake formations (Hamilton-Smith 1970, 1971a, b; Carroll 2003). These Silurian strata are in fault contact to the northwest with a thick, Lower Devonian (Lochkovian to Emsian) siliciclastic turbiditic succession comprising thin-bedded siltstone and fine-grained sandstone of the Temiscouata Formation (Fortin Group) (St. Peter 1977; St. Peter and Boucot 1981; Pickerill 1981; Carroll 2003).

The diversity of Late Ordovician to Early Devonian depositional environments along the southeastern margin of the Matapédia Basin is illustrated in the stratigraphic columns for cover rocks of the Miramichi, Elmtree, and Popelogan terranes (Fig. 5). Representative stratigraphic sections are described below in relation to their location with respect to the Rocky Brook-Millstream Fault (Fig. 2). The tectonic implications of the sedimentological characteristics of these cover rocks to the accretion of Ganderian and Avalonian terranes to the Laurentian margin is discussed below under “Tectono-Sedimentary Basin Evolution”. The reader is referred to Bourque *et al.* (2000), Malo (2001), and Wilson *et al.* (2004) for a detailed description of the tectonic evolution of extreme northwestern New Brunswick and the adjacent Gaspé Peninsula.

#### Southeast of the Rocky Brook-Millstream Fault

Southeast of the Rocky Brook-Millstream Fault, deep-water carbonate strata of the White Head Formation are conformably overlain by the graptolite-bearing Smyrna Mills Formation of the Perham Group (Fig. 5, Popelogan terrane). The Smyrna Mills Formation comprises a lower section of Lower to Middle Silurian (upper Llandoveryan-lower Wenlockian) non-calcareous shale, and ferromanganiferous siltstone and shale; and an upper section of Middle to Upper Silurian (upper Wenlockian-Ludlovian), medium- to thick-bedded calcareous quartzose sandstone. The sandstone section displays Bouma sequences and is intercalated in its upper part with nodular and coarsely crystalline limestone and polymictic conglomerate (Boucot *et al.* 1964; Hamilton-Smith 1972; St. Peter 1982).

The Smyrna Mills Formation is overlain disconformably by the Early Devonian Tobique Group. The Costigan Mountain Formation forms the shallower part of the Tobique Group along the northwestern margin of the Miramichi terrane. It comprises a sequence of mafic and felsic volcanic rocks intercalated with thick-bedded quartzose sandstone. The quartz-rich nature of

these Devonian sedimentary rocks reflects their source from erosion of the sedimentary substratum of the Miramichi terrane. Felsic volcanic rocks from the Costigan Mountain Formation yielded an Early Devonian (Lochkovian) U-Pb zircon date of  $412 \pm 2$  Ma (Wilson and Kamo 2008).

The Wapske Formation is a Lower Devonian sequence of quartzose and lithic sandstone, shale, conglomerate, and bimodal volcanic rocks; it was deposited basinward (to the west) of the Costigan Mountain volcanic sequence. The lower part of the Wapske succession (Lochkovian) is thin- to medium-bedded, is locally brachiopod-bearing, and exhibits Bouma sequences indicative of deposition by turbidity currents in a relatively deep-water marine environment. The upper part of the succession is medium- to thick-bedded, has more abundant conglomerate beds, and locally contains plant debris, suggesting that, in places, deposition occurred in a more near-shore environment (St. Peter 1978, 1982; Venugopal 1982; Wilson 1990; Pickerill 1991; Han and Pickerill 1994a, b, c, 1995; Boucot and Wilson 1994).

A sequence of Upper Silurian (Ludlovian) conglomerate and sandstone of the Simpsons Field Formation (included in the Chaleurs Group) unconformably overlies Ordovician volcanic rocks along the northern margin of the Miramichi terrane (Naylor and Boucot 1965; Helmstaedt 1971). The Simpsons Field Formation is overlain by the Upper Silurian (Pridolian) LaPlante Formation, a reefal facies correlated with the West Point Formation to the northwest of the Rocky Brook-Millstream Fault in the Campbellton area (Fig. 2) (Noble 1985; Nowlan 1982; Wilson 2002; Wilson *et al.* 2004; 2005; Dimitrov *et al.* 2004). The LaPlante Formation in turn is overlain by Early Devonian grey to maroon sandstone (Free Grant Formation) and siltstone (Greys Gulch Formation) sequences that laterally interfinger with the more quartzose sedimentary rocks of the Wapske Formation to the southwest (Fig. 5, Miramichi terrane).

#### Northwest of the Rocky Brook-Millstream Fault

Northwest of the Rocky Brook-Millstream Fault (Fig. 2), carbonate strata of the White Head Formation are conformably overlain by Lower to Middle Silurian (upper Llandoveryan to lower Wenlockian) Upsalquitch and Limestone Point formations, which together comprise the lower section of the Chaleurs Group in the deeper part of the Matapédia Basin (Fig. 5, Popelogan terrane). The Upsalquitch Formation comprises thin- to medium-bedded, bioturbated, sparsely micaceous, calcareous siltstone and fine-grained sandstone. These strata locally display slump structures, sole markings, and Bouma sequences that indicate deposition from turbidity currents in a relatively deep marine environment. The overlying and partly laterally equivalent Limestone Point Formation comprises thin- to medium-bedded, massive to parallel-laminated calcareous sandstone containing interbeds of highly fossiliferous limestone (Greiner 1970; Noble and Howells 1974, 1979; Noble 1976; Lee and Noble 1977; Nowlan 1983b; Irrinki 1990; Lee *et al.* 1990; Turner and Nowlan 1995; Wilson 2002; Wilson *et al.* 2004; Lavoie 2005; Lavoie and Chi 2006).



In the Campbellton area (Fig. 2), the disconformably overlying upper section of the Chaleurs Group ranges in age from Upper Silurian to Lower Devonian (Pridolian-lower Lochkovian). The upper part of the group includes reefal limestone of the West Point Formation; and overlying thin-bedded calcareous mudstone, fine-grained sandstone, and minor limestone pebble conglomerate of the Indian Point Formation (Fig. 5, Popelogan terrane). Southeast of the Campbellton area, the upper part comprises conglomerate of the South Charlo Formation, plagioclase-phyric mafic flows of the Bryant Point Formation, and flow-banded rhyolite of the Benjamin Formation (Fig. 5, Elmtree terrane) (Greiner 1970; Noble 1976, 1985; Nowlan 1982; Irrinki 1990; Lee *et al.* 1990; Wilson 2002; Wilson *et al.* 2004). A felsic flow from the Benjamin Formation yielded a Late Silurian (Ludlovian-Pridolian) U-Pb zircon date of  $419 \pm 1$  Ma (Wilson and Kamo 2008).

Early Devonian (late Lochkovian to early Emsian) volcanic rocks of the Val d'Amour Formation of the Dalhousie Group conformably overlie the calcareous sedimentary rocks of the Indian Point Formation in the Campbellton area (Fig. 2). The lower part of the section comprises mafic pillow lavas, pillow breccia, and thin- to thick-bedded mafic tuffs interlayered with beds of fossiliferous limestone, calcareous sandstone, and mudstone. The upper part of the section includes amygdaloidal, aphyric to plagioclase-phyric, andesitic and dacitic flows, lithic tuffs, and flow-banded rhyolite (Wilson *et al.* 2004, 2005). A felsic flow near the top of the Val d'Amour Formation yielded an Early Devonian (Pragian-Emsian) U-Pb zircon date of  $407 \pm 1$  Ma (Wilson *et al.* 2005). The Lower Devonian (late Emsian) Campbellton Formation is a sequence of terrestrial conglomerate, sandstone, and mudstone rich in plant and fish fossils. It unconformably overlies volcanic rocks of the Dalhousie Group along the Bay of Chaleur (Dineley and Williams 1968; Andrews *et al.* 1974, 1975; Gensel 1982; Trant and Gensel 1985; Richardson and McGregor 1986; Gensel *et al.* 1991; Johnson and Gensel 1992; Miller 1996; 2007; Shear *et al.* 1996; Miller *et al.* 2003; Wilson *et al.* 2005; Burrow *et al.* 2008; Turner and Miller 2008; Gerrienne *et al.* 2011).

The Lower Silurian (Llandoveryan) Weir Formation of the Chaleurs Group forms the base of the Matapédia Cover Sequence to the east of the Jacquet River Fault (Fig. 2). There, the conglomeratic sequence of the Weir unconformably overlies ophiolitic rocks of the Elmtree terrane (Fig. 5, Elmtree terrane), and is conformably overlain by upper Llandoveryan to lower Wenlockian nodular limestone beds of the La Vieille Formation (Noble 1976; Noble and Howells 1974, 1979; Irrinki 1990; Dimitrov *et al.* 2004). The occurrence of shallow-water carbonates (La Vieille and Limestone Point formations) in the Bay of Chaleur area between Jacquet River and Campbellton indicates the presence of a widespread Middle Silurian regressive event along the Bay of Chaleur that is absent to the southeast of the Rocky Brook-Millstream Fault.

### Maritimes Basin

Upper Devonian to Pennsylvanian, largely terrestrial strata

of the Maritimes Basin overlie older deformed strata with profound unconformity in the eastern region of New Brunswick (Fig. 2). This post-Acadian successor basin contains thick stratigraphic sections deposited in separate subbasins located between the Belleisle-Beaver Harbour Fault and the Bay of Fundy (Fig. 3). Thinner, essentially flat-lying strata overlie the New Brunswick Platform to the north of the Belleisle-Beaver Harbour Fault. The lower part of the platformal section comprises Upper Devonian subaerial, mainly felsic volcanic flows and tuffs of the Harvey and Piskahegan groups (Fyffe and Barr 1986; Payette and Martin 1986a, b; McGregor and McCutcheon 1988; McCutcheon *et al.* 1997). The Upper Devonian volcanic rocks are unconformably overlain on the platform by Mississippian coarse- to fine-grained redbeds and local alkaline basalt and peralkaline felsic volcanic rocks of the Mabou Group (St. Peter and Johnson 2009; Gray *et al.* 2010). Pennsylvanian grey conglomerate and sandstone of the Pictou Group overstep the Mississippian strata (St. Peter and Johnson 2009).

The deeper subbasins of the Maritimes Basin in southern New Brunswick contain a basal succession of Upper Devonian to Mississippian (lower Tournaisian) coarse- to fine-grained redbeds and grey lacustrine oil shales of the Horton Group. Mississippian strata in the upper part of the section include two terrestrial sequences separated by a marine incursion: unconformably overlying, green and red conglomerate and sandstone and minor playa evaporites of the Sussex Group (upper Tournaisian); disconformably overlying, marine limestone and evaporites of the Windsor Group (Visean); and conformably overlying, coarse- to fine-grained, calccrete-bearing redbeds of the Mabou Group (Visean to Serpukhovian). All of the Upper Devonian to Mississippian strata within the subbasins have been variously affected by deformation related to basin inversions and episodes of transcurrent movement along basin-bounding faults. Relatively flat-lying Lower to Upper Pennsylvanian grey conglomerate, red to grey sandstone, and shale of the Cumberland and Pictou groups unconformably overstep the margins of the subbasins to form a continuous blanket covering much of the Maritimes Basin (St. Peter and Johnson 2009).

Bradley (1982) interpreted early rapid subsidence in local subbasins followed by widespread, slow subsidence in the Maritimes Basin to be related to transcurrent rifting and later thermal relaxation in a pull-apart basin. McCutcheon and Robertson (1987) and McCutcheon *et al.* (1997) attributed subsidence to extension and crustal thinning of over-thickened continental crust resulting from isostatic upwelling of hot asthenosphere following the Acadian orogeny. It is likely that both processes were involved in development of the successor basin (Murphy and Keppie 2005).

### Fundy Basin

Much of the Mesozoic succession of the Fundy Group lies within a half-graben beneath the Bay of Fundy (Fig. 2). However, sedimentary rocks in the lower part of the stratigraphic section are exposed in several small fault blocks along the New

Brunswick coast, where they consist mainly of Upper Triassic (Carnian) terrestrial, red alluvial and fluvial conglomerate and sandstone (Sarjeant and Stringer 1978; Stringer and Lajtai 1979; Nadon and Middleton 1985; MacNaughton and Pickerrill 1995; Wade *et al.* 1996). The upper part of the succession comprises columnar-jointed tholeiitic basalt encountered in an offshore borehole and underlying the western half of Grand Manan Island (inset in Fig. 3) (Pringle *et al.* 1974; Greenough and Papezik 1987; Wade and Jansa 1994; McHone 2011). Correlative basalt on the south shore of the Bay of Fundy in Nova Scotia yielded  $^{40}\text{Ar}/^{39}\text{Ar}$  dates of  $199 \pm 1$  Ma and  $201 \pm 1$  Ma, and a U-Pb zircon date of  $201.3 \pm 0.3$  Ma indicative of a Late Triassic (Rhaetian) age (Kontak and Archibald 2003; Schoene *et al.* 2006; Cirilli *et al.* 2009; Jourdan *et al.* 2009). The development of the Fundy rift basin is related to the initial opening stages of the Atlantic Ocean (Nadon and Middleton 1984; Cirilli *et al.* 2009).

## CLOSURE OF THE IAPETUS OCEAN

Four major Appalachian orogenic cycles contributed to the accretion of lithotectonic terranes to the Gondwanan and Laurentian margins during closure of the Iapetus Ocean in New Brunswick. These include the late Early Ordovician (late Tremadocian to Floian) Penobscot orogeny, the mid-Late Ordovician (early Katian) Taconic orogeny, the Silurian Salinic orogeny, and the latest Silurian to earliest Devonian Acadian orogeny (Figs. 4, 5). A detailed discussion of the cause and effects of these tectonic events is given below.

### Penobscot orogenic cycle

Neuman (1964) was the first to recognize an unconformity between the tuffaceous strata of the Middle Ordovician (Dapingian) Shin Pond Formation and underlying quartzose sandstones of the Cambrian Grand Pitch Formation in Penobscot County of north-central Maine. He attributed the more complex deformation observed in the sandstones beneath the unconformity to the Penobscot disturbance or orogeny (Neuman 1967, 1987). Subsequently, Rast and Stringer (1974) suggested that Penobscot deformation may be more widespread than previously recognized. Fyffe (1976, 1982) documented a Penobscot unconformity between volcanic rocks of the Middle to Upper Ordovician Tetagouche Group and underlying sedimentary rocks of the Cambrian to Lower Ordovician Miramichi Group in the Miramichi terrane of northeastern New Brunswick. Calcareous beds immediately above the Penobscot unconformity contain a distinctive Celtic brachiopod fauna in Maine, New Brunswick, and Newfoundland (Neuman 1964, 1968, 1984; Wonderley and Neuman 1984; O'Neill and Knight 1988; Poole and Neuman 2003).

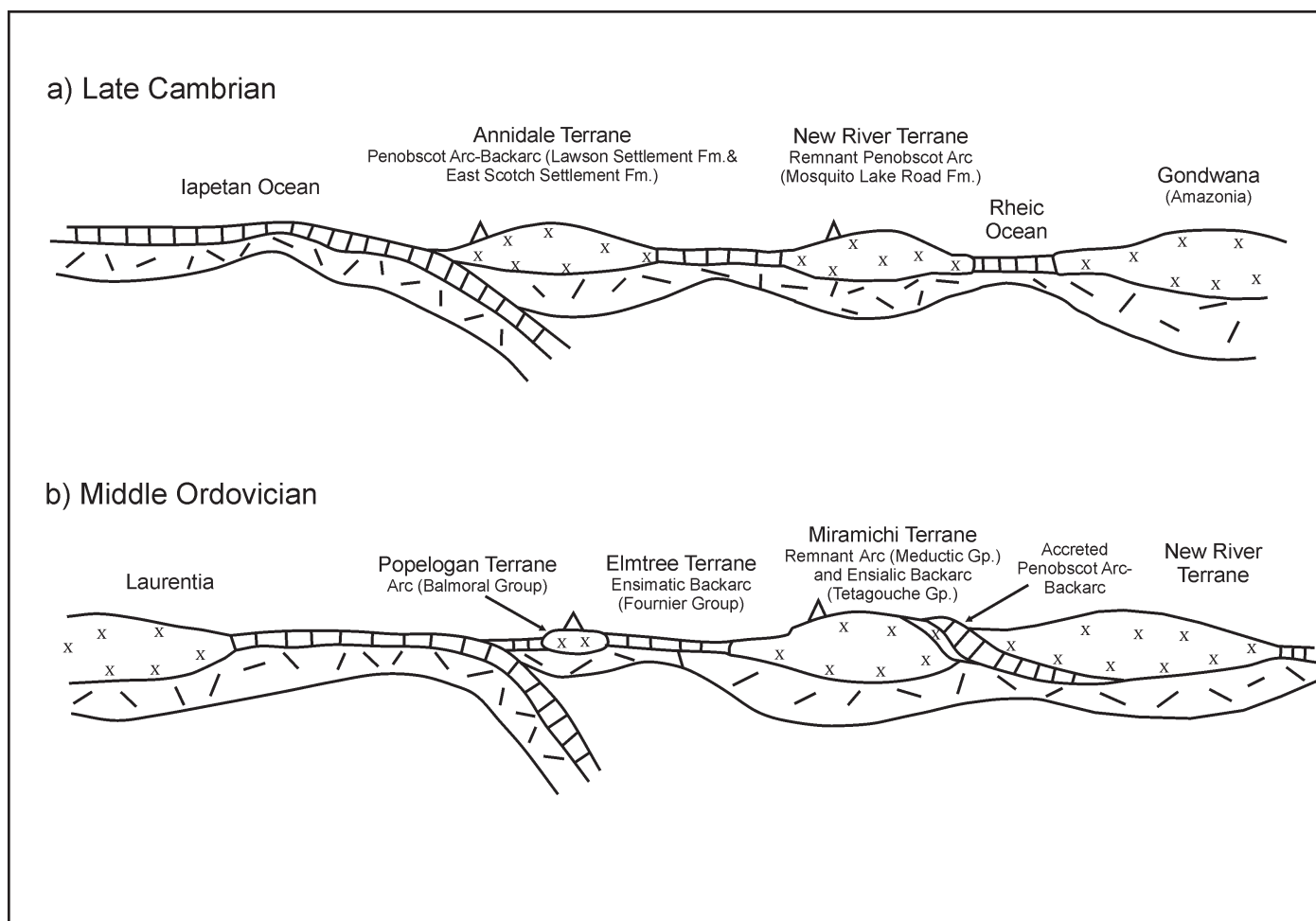
First predicted by Fyffe and Fricker (1987), the widespread occurrence of Cambrian to Lower Ordovician volcanic rocks in southern New Brunswick has now been confirmed by mapping and follow-up radiometric dating (McLeod *et al.* 1992;

Johnson and McLeod 1996; Johnson *et al.* 2009). Remnants of this Penobscot arc-backarc system can now be traced with confidence for some 300 km from the Penobscot Bay area of coastal Maine to the Belleisle Bay area in New Brunswick (Fig. 3). Dated deformed plutons related to suprasubduction-zone magmatism in the Annidale terrane indicate that Penobscot orogenesis postdated  $481 \pm 2$  Ma. A local conglomerate separates the arc-backarc volcanosedimentary sequence of the Annidale Group from the younger London Settlement Rhyolite dated at  $478 \pm 2$  Ma (Johnson *et al.* 2009). The hiatus between the late Tremadocian to early Floian of the Early Ordovician, between 481 Ma and 478 Ma, defined by this conglomerate is interpreted to record uplift related to Penobscot orogenesis.

The post-tectonic Stewarton Gabbro, which was emplaced across the bounding fault between the Annidale and New River terranes (Falls Brook-Taylor Brook Fault), truncates the penetrative shear fabric and associated folding and thrusting in the Annidale Group. Pegmatitic gabbro from this pluton yielded a U-Pb zircon date of  $479 \pm 2$  Ma, essentially identical to that of the London Settlement Rhyolite (Johnson *et al.* 2009). The Annidale backarc basin was therefore closed by the Early Ordovician (late Tremadocian-early Floian), marking the termination of a major Penobscot tectonic event in southern New Brunswick (Johnson *et al.* 2009). Later movement along a steep splay of the Falls Brook-Taylor Brook Fault is indicated by displacement of Early Silurian rocks of the Henderson Brook Formation (Fig. 3).

The range in age of the Penobscot volcanic rocks in southern New Brunswick and coastal Maine (514 Ma to 482 Ma) is nearly identical to that of the Victoria Lake Supergroup in central Newfoundland (513 Ma to 487 Ma). Despite their complex deformational history, the Penobscot volcanic sequences in the Victoria Lake Supergroup become consistently younger to the northwest, suggesting subduction was to the southeast beneath the leading edge of Ganderia (Dunning *et al.* 1991; Rogers *et al.* 2006; Valverde-Vaquero *et al.* 2006a; Zagorevski *et al.* 2007, 2010). Similarly, the Penobscot volcanic sequences in the New River and Annidale terranes become younger to the northwest, supporting southeasterly directed subduction in New Brunswick as well (Fig. 6a).

Although the period of Penobscot magmatism in southern New Brunswick and Newfoundland were essentially contemporaneous, the New River and Annidale terranes appear to have formed more inboard of Ganderia than the Victoria Lake Supergroup. As well, no post-Penobscot calcareous sedimentary rocks, containing characteristic Early Ordovician Celtic fauna like those of northern New Brunswick and central Newfoundland, are known in southern New Brunswick. The paleogeographic setting of the New River and Annidale terranes therefore may compare more closely to the volcanic succession of the probable Upper Cambrian to Lower Ordovician Bay du Nord Group in the Hermitage Flexure along the south coast of Newfoundland (Dunning and O'Brien 1989; Tucker *et al.* 1994; Valverde-Vaquero *et al.* 2006b; Zagorevski *et al.* 2010). Like the Kingston Basin in New Brunswick, a Silurian basin filled with volcanic strata (La Poile Group) separates the Ordovician and



**Fig. 6.** Schematic diagrams illustrating proposed paleotectonic setting for Early Paleozoic arc-backarc systems in New Brunswick. (a) Palinspastic restoration for tectonic plate configuration in the Late Cambrian prior to closure of the Penobscot backarc basin. Note that the Brookville terrane is assumed to be off-section at this time and that the passive margin sedimentary rocks of the St. Croix terrane are included as part of the New River terrane. (b) Palinspastic restoration for plate configuration in the Middle Ordovician illustrating the accretion of the New River terrane to the Miramichi terrane following closure of the Penobscot backarc basin. Note that the Miramichi and Annidale terranes are assumed to have occupied a similar paleogeographic position prior to displacement on the orogen-parallel, dextral duplexes in southern New Brunswick, and thus were part of a single arc-backarc system.

older Bay du Nord Group from Neoproterozoic basement rocks to the south (O'Brien *et al.* 1991).

No volcanic rocks are preserved beneath the Penobscot unconformity in the type area in Maine. However, wacke beds near the top of the Patrick Brook Formation (Miramichi Group), which lie directly below the unconformity exposed on the Tetagouche River in northeastern New Brunswick, contain abundant volcanic detritus (van Staal and Fyffe 1991, 1995; Fyffe *et al.* 1997; Rogers *et al.* 2003). The source rocks for the volcanic detritus are probably from the Penobscot arc, although no remnants of this arc are known in the northeastern Miramichi Highlands. The Miramichi terrane in this region was likely situated in the forearc area of the Penobscot arc during the Early Ordovician. Hence, it would have contained few magmatic rocks and its backarc area may have experienced more or less

continuous sedimentation during Penobscot orogenesis. Some igneous rocks exposed in the highly metamorphosed core of the central Miramichi Highlands may have been the products of Penobscot magmatic activity (Fyffe *et al.* 1988b).

The Middle River Rhyolite, a felsite contained in the upper part of the Patrick Brook Formation (Fig. 5), yielded an Early Ordovician (Tremadocian-Floian) U-Pb zircon date of  $479 \pm 6$  Ma (Lentz 1997; McNicoll *et al.* 2002). If the interpretation that the felsite is a flow is correct, the Penobscot unconformity on the Tetagouche River is younger than late Tremadocian. Felsic tuff of the Nepisiguit Falls Formation just above the unconformity has a zircon date of  $471 \pm 3$  Ma (Sullivan and van Staal 1996), indicating that Penobscot orogenesis in this area is older than the Dapingian of the Middle Ordovician. Taken together, these dates (479 Ma and 471 Ma) suggest that the

Penobscot unconformity in northeastern New Brunswick is confined to the early Floian at the top of the Early Ordovician. Thus the unconformity is possibly younger there than in the Annidale terrane in southern New Brunswick, which is known with certainty to be older than  $479 \pm 2$  Ma (see above). However, the similarity in the age of the felsite to the post-Penobscot London Settlement Rhyolite in the Annidale terrane raises the possibility that the Middle River Rhyolite is actually a sill that postdates the unconformity. This would limit Penobscot deformation to being no younger than late Tremadocian in northern New Brunswick.

The presence of Mesoproterozoic granodiorite boulders in the post-Penobscot Ordovician Vallée Lourdes Member of the Nepisiguit Falls Formation at the base of the Tetagouche Group (Fig. 5) indicates that the elements of the Penobscot arc sourced here were built on continental basement (van Staal *et al.* 1996). At least part of the Annidale terrane is likely underlain by Neoproterozoic basement as indicated by the presence of detrital zircons dated at  $632 \pm 5$  Ma,  $616 \pm 5$  Ma, and  $552 \pm 2$  Ma in tuffaceous rocks near the base of the Carpenter Brook Formation in the Annidale Group (Johnson *et al.* 2009).

The Miramichi and Annidale terranes share a similar history of Penobscot uplift, although the former is presently located considerably farther outboard with respect to the Gondwanan margin than the latter, a separation analogous to that of the Victoria Lake Supergroup and Bay du Nord Group in Newfoundland. This separation could be explained by geodynamic processes related to asymmetric spreading in backarc basins, which can lead to the sequential generation of multiple arcs in relatively short periods of time (Busby 1998; Zagorevski *et al.* 2010). The question then arises as to whether the Penobscot volcanic rocks of the Miramichi and Annidale terranes were both part of the same arc or represent two distinct arcs. Restoration of Late Silurian to Early Devonian dextral displacement along orogen-parallel, transcurrent faults, which are concentrated along the trailing edge of the Ganderian microcontinent in southern New Brunswick (Figs. 2, 3), strongly suggests that the Miramichi and Annidale terranes were once part of a single arc-backarc system (Figs. 6a, b). Differences in their sedimentary, volcanic, and tectonic histories are, therefore, more likely to have been controlled by variations in paleotectonic settings along the trend of the same Penobscot arc.

### Taconic orogenic cycle

The Popelogan terrane in the Matapédia Basin of northwestern New Brunswick is interpreted as an extensional, northwesterly migrating arc that developed above a southeasterly dipping subduction zone following closure of the Penobscot backarc basin (Fig. 6b). Rollback of the down-going plate led to the opening of the Tetagouche backarc basin, leaving the older remnant Meductic arc behind in the southwestern part of the Miramichi terrane (van Staal and Fyffe 1991, 1995; van Staal *et al.* 1991). In northern New Brunswick, Upper Ordovician (Hirnantian) calcareous grit at the base of the White Head Formation disconformably overlies Upper Ordovician

(Sandbian) volcanic rocks and black shales of the Popelogan terrane (Wilson 2000). This hiatus is interpreted to indicate uplift of the Popelogan arc resulting from its accretion to the Laurentian margin. As such, this late Taconic tectonic event records the complete closure of the main tract of the Iapetus Ocean during the Late Ordovician (van Staal 1994; Wilson 2000; Wilson *et al.* 2004; van Staal *et al.* 2009). Closure of the Iapetus Ocean by this time is supported by the presence of conodonts with a Midcontinent provinciality in the Goss Point limestone of the Mascarene Basin in southern New Brunswick (Nowlan *et al.* 1997).

### Salinic orogenic cycle

A Late Silurian unconformity recognized throughout much of the northeastern Appalachians has been referred to as the Salinic disturbance by Boucot *et al.* (1964), Boucot (1968), and Roy (1980); and as the Salinic orogeny by Dunning *et al.* (1990). De Roo and van Staal (1994), van Staal and de Roo (1995), West *et al.* (2003), and van Staal *et al.* (2008, 2009) extended this definition to include diachronous tectonic events that occurred within Ganderia between the Late Ordovician and Late Silurian. The various stages of Salinic uplift (Figs. 4, 5) can be related to sequential accretion of the Elmtree and Miramichi terranes to composite Laurentia by closing of the Tetagouche backarc basin (van Staal *et al.* 2008, 2009).

Middle to Upper Ordovician bimodal volcanic rocks of the Tetagouche Group are considered to have been deposited in an ensialic intra-arc rift that opened behind the Popelogan arc above a southeasterly directed subduction zone that was initiated following closure of the Penobscot backarc basin (Fig. 6b). This intra-arc rift eventually evolved into a wide backarc basin floored, in part, by ophiolitic rocks of the Fournier Group (van Staal 1987, 1994; Paktunc 1990; van Staal and Fyffe 1991, 1995; van Staal *et al.* 1991, 2003; Winchester *et al.* 1992a, b). The Taconic accretion of the Popelogan arc in the Late Ordovician caused the subduction zone to step outboard and switch subduction direction to the northwest beneath the composite Laurentian margin. The interpreted change in subduction polarity is supported by the presence of a volcanic arc signature in Lower Silurian mafic volcanic rocks interbedded with conglomerate at the base of the Chaleurs Group along the Bay of Chaleur (Wilson *et al.* 2008). Later within-plate volcanism in the Late Silurian and Early Devonian in the Matapédia Basin has been attributed either to rifting related to transcurrent fault movement (Dostal *et al.* 1989), or to break-off of the subducting slab (de Roo and van Staal 1994; van Staal and de Roo 1995).

Two main stages of Tetagouche backarc basin closure are recorded by Salinic unconformities within the Silurian Chaleurs Group along the southeastern margin of the Matapédia Basin. Obduction and closure of the ensialic part of the basin, remnants of which are preserved in the Elmtree terrane, took place during the Early Silurian. In the later stages of subduction, the leading edge of the more buoyant, ensialic part of the basin entered the subduction zone and was exhumed by the Middle Silurian (Brunswick subduction complex of de

Roo and van Staal (1994) and van Staal and de Roo (1995)). Deformation related to this exhumation was accompanied by blueschist metamorphism and stacking of a series of major nappe structures to form the Brunswick subduction complex (van Staal *et al.* 1990; van Staal 1994; de Roo and van Staal (1994); van Staal and de Roo 1995; van Staal *et al.* 2008). This metamorphism has been dated by  $^{40}\text{Ar}/^{39}\text{Ar}$  on crossite and phengite to have occurred in the Early Silurian, between  $447 \pm 6$  Ma and  $430 \pm 4$  Ma (van Staal *et al.* 2008).

The deep-water carbonates of the Matapédia Basin do not extend eastward beyond the Jacquet River Fault (Fig. 2); instead, shallow-water Lower Silurian (Llandoveryan) conglomerate of the Weir Formation at the base of the Chaleurs Group unconformably overlies Middle Ordovician gabbroic rocks of the Elmtree terrane. This unconformity defines an Early Salinic uplift related to closure of the ensimatic part of the Tetagouche backarc basin (Noble and Howells 1974, 1979; Noble 1976; Iririnki 1990; Dimitrov *et al.* 2004; van Staal *et al.* 2009). The later Salinic event related to uplift of the ensialic part of the backarc basin is defined by the Upper Silurian (Ludlovian) Simpsons Field conglomerate, which lies unconformably along the northern margin of the Miramichi terrane. These events are clearly younger than the Taconic accretion of the Popelogan volcanic arc to the Laurentian margin in the Late Ordovician (Fig. 5).

The later Salinic unconformity is also recorded in the deeper part of the Silurian basin lying north of the Miramichi terrane (Fig. 5). The Simpsons Field conglomerate along the southern margin of the basin is overlain conformably by Upper Silurian (Pridolian) reefal limestone of the LaPlante Formation (Noble 1985; Dimitrov *et al.* 2004). This reefal facies is referred to as the West Point Formation in the Campbellton area (Figs. 2, 5), where it disconformably overlies the lower part of the Chaleurs Group (Wilson 2002; Wilson *et al.* 2004; Wilson and Kamo 2008). Folds lacking an axial plane cleavage and overprinted by a regional Acadian cleavage are common in strata of the Matapédia Group and lower parts of the Chaleurs Group below this late Salinic unconformity (Stringer 1975; Rast *et al.* 1980; de Roo and van Staal 1994; van Staal and de Roo 1995; Dimitrov *et al.* 2004).

### Acadian orogenic cycle

The Taconic, Penobscot, and Salinic tectonic events are related to volcanic arc accretion and hence are relatively local in nature. In contrast, Acadian deformation is widespread throughout the northeastern Appalachian orogen and so has generally been attributed to a major collision between the Avalonian microcontinent and the Laurentian margin (Bird and Dewey 1970; Bradley 1983; Malo 2001; Tucker *et al.* 2001). However, earliest Acadian deformation and metamorphism in New Brunswick also appears to be relatively local and is postulated to be related to the closure of the Acadian Seaway, a marginal basin positioned between Avalonia (Caledonia terrane) and Ganderia. Closure of this putative oceanic basin by oblique convergence led to the collision of the Avalonian mi-

crocontinent with the trailing edge of Ganderia (Brookville and New River terranes) (van Staal *et al.* 2009; van Staal and Hatcher 2010; van Staal and Barr in press).

Bradley (1983) had previously concluded that Silurian volcanic rocks in coastal Maine were generated above a southeasterly directed subduction zone and that convergence along this zone was responsible for closing of the Fredericton Trough between the St. Croix and Miramichi terranes. We will use Bradley's term 'Coastal arc' in this paper to refer to volcanic rocks of the Kingston Basin but maintain that subduction was directed to the northwest beneath the trailing edge of Ganderia. In southern New Brunswick, a zone of high-pressure, low temperature metamorphism is associated with mylonitization along the Kennebecasis-Pocologan Fault. This fault marks the boundary between the Early Silurian arc sequence of the Kingston Basin and Neoproterozoic basement rocks of the Brookville terrane to the southeast (Fig. 3). The metamorphism postdates intrusion of a Silurian granite pluton, which yielded a U-Pb zircon date of  $435 \pm 5$  Ma, but predates metamorphic cooling ages on mafic dykes dated by  $^{40}\text{Ar}/^{39}\text{Ar}$  at 416 Ma to 390 Ma (Nance and Dallmeyer 1993; McLeod *et al.* 2001; Barr *et al.* 2002; White *et al.* 2006). This high-pressure metamorphism is attributed to northwesterly directed subduction beneath the Coastal arc, which is consistent with the interpretation that Upper Ordovician to Silurian volcanic and sedimentary rocks of the Mascarene Group (Figs. 3, 4) represent backarc basin fill (Fyffe *et al.* 1999; Barr *et al.* 2002; van Staal *et al.* 2009; van Staal and Barr in press).

The Upper Silurian Eastport Formation at the top of the Mascarene Group is a distinctly bimodal volcanic assemblage that exhibits within-plate, subalkalic geochemical signatures (Van Wagoner *et al.* 2001, 2002), suggesting its generation in a continental extensional setting on the passive side of the Mascarene backarc basin. The increase in intensity of deformation from northwest to southeast across the Mascarene Basin is attributed to the focusing of dextral transpression along its active arc side. Avalonia effectively became part of Laurentia with the destruction of this last vestige of oceanic crust in the latest Silurian to earliest Devonian. However, considerable transcurrent displacement continued to be focused along this suture well into the Carboniferous (Leger and Williams 1988; Doig *et al.* 1990; Eby and Currie 1993; Nance and Dallmeyer 1993; Park *et al.* 1994, 2008; Stewart *et al.* 1995; Schreckengost and Nance 1996; Currie and McNicoll 1999).

The wide-spread effects of Acadian deformation, which followed closure of the Acadian Seaway, have been attributed to protracted, flat-slab subduction of the Avalonian microcontinent beneath the composite Laurentian margin (Murphy *et al.* 1999; Murphy and Keppie 2005; van Staal *et al.* 2009). An unconformity between the volcanic rocks of the late Lochkovian to early Emsian Dalhousie Group and the overlying late Emsian Campbellton Formation indicates that this front had migrated northwestward to the Bay of Chaleur area by the late Early Devonian (Dineley and Williams 1968; Donohoe and Pajari 1974; Wilson *et al.* 2004, 2005; Burrow *et al.* 2008). Farther

north on the Gaspé Peninsula in Québec, Acadian deformation is as least as young as Middle Devonian (early Eifelian) (Malo and Bourque 1993; Malo 2001).

### TECTONO-SEDIMENTARY BASIN EVOLUTION

The sedimentary rocks of the St. Croix terrane in southwestern New Brunswick record the evolution of the New River terrane from a passive to active margin between the Cambrian and Early Ordovician. The quartzose sandstone sequence of the Crocker Hill Formation at the base of the Cookson Group was likely deposited on the Gondwanan continental margin prior to the opening of the Penobscot backarc basin and so is no younger than early Middle Cambrian. Support for this interpretation comes from the recognition that Gander-like, quartz-rich sandstones of the Almond Road Group lie with probable disconformity on the Neoproterozoic to earliest Cambrian rocks of the New River terrane (Fig. 4). Felsic tuff interbedded with black shale of the Penobscot Formation in coastal Maine (equivalent to the Calais Formation, which overlies the Crocker Hill Formation on the New Brunswick-Maine border) yielded a U-Pb zircon date of  $503 \pm 5$  Ma (Tucker *et al.* 2001). The onset of a marine transgression indicated by the deposition of black shale thus must have begun as early as late Middle Cambrian, which is consistent with the opening of the Penobscot backarc basin at this time. The age of this tuff bed is virtually identical to that of the Castine Volcanics ( $504 \pm 3$  Ma) in the Ellsworth terrane in coastal Maine, suggesting a close relationship between these two units in the Middle Cambrian and lending support to our interpretation that New River basement forms the foundation to the St. Croix terrane.

The New River-St. Croix association is also supported by the similar tholeiitic compositions of the basalts at the base of the Calais Formation and in the Castine Volcanics (Fyffe *et al.* 1988a; Schultz *et al.* 2008). These MORB-like basalts are likely related to the initiation of Penobscot backarc rifting, but it is not known whether extension was sufficient to separate the St. Croix terrane completely from the trailing edge of Ganderia (New River and Brookville terranes). The upsection change from deposition of black shale of the Calais Formation to the coarser feldspathic wacke sequence of the Woodlands Formation (Fig. 4) may be related to the stacking of thrusts during closure of the Penobscot backarc basin. The abundant quartz in the overlying Upper Ordovician Kendall Mountain Formation is likely sourced from the trailing edge of Ganderia as a result of uplift of the New River terrane during basin closure. The quartz-rich sedimentary rocks of the Kendall Mountain Formation in effect represent deposition on the passive margin side of the spreading Tetagouche backarc basin. Notably, quartzose rocks of Late Ordovician age are not present in the Tetagouche Group on the active arc side of the basin in northern New Brunswick.

Early Silurian conglomerate of the Oak Bay Formation at the base of the Mascarene Group lies on highly deformed shale of the Calais Formation on the south flank of the St. Croix ter-

rane (Fig. 4). The pre-Oak Bay folding in the Calais Formation may be related to Penobscot orogenesis, the early stages of Salinic orogenesis, or a combination of both (van Staal *et al.* 2009). The Lower Silurian (early Llandoveryan) wacke beds in the Digdeguash Formation of the Kingsclear Group, which disconformably overlies the Kendall Mountain Formation on the north flank of the St. Croix terrane, contain detrital micas with an  $^{40}\text{Ar}/^{39}\text{Ar}$  date of  $\sim 484$  Ma (L. Fyffe, unpublished data). This provides strong evidence that the Cambrian to Early Ordovician volcanic rocks of southern New Brunswick had been metamorphosed and uplifted as a result of Penobscot orogenesis well before the Early Silurian. No Early Ordovician hiatus associated with this Penobscot deformation has been positively identified within the sedimentary rocks of the underlying Cookson Group. However, felsic tuff layers interbedded with conglomerate at the base of the Kendall Mountain Formation likely correlate with post-Penobscot volcanism in the Annidale and Miramichi terranes (Fig. 5), which in turn is related to development of the younger Popelogan arc-Tetagouche backarc system (Fyffe and Riva 1990; van Staal *et al.* 2003). If this correlation is correct, it appears likely that a significant pre-Kendall Mountain stratigraphic break occurs within the Cookson Group (Fig. 4).

We postulate that the initiation of Silurian subsidence recorded by the disconformity between the Kendall Mountain Formation of the St. Croix terrane and Digdeguash Formation of the Fredericton Trough resulted from the southerly directed movement of a foreland bulge produced by the emplacement of the stacked nappes of the Brunswick subduction complex (van Staal *et al.* 1990, 2008; van Staal 1994; de Roo and van Staal 1994; van Staal and de Roo 1995; Park and Whitehead 2003). The Fredericton Trough thus represents a foredeep basin formed by Salinic tectonic loading along Ganderia's active margin. This interpretation is supported by the apparent shallowing within the Fredericton Trough as indicated by the facies change from thickly bedded, siliciclastic turbidites of the Burts Corner Formation in the north to the more thinly bedded, calcareous sandstone sequence of the Flume Ridge Formation in the south (Fig. 4). The  $^{40}\text{Ar}/^{39}\text{Ar}$  dating of micas from the Flume Ridge Formation, which conformably overlies the Digdeguash Formation, yielded an Early Silurian (late Llandoveryan) age of 435 Ma (unpublished data), consistent with derivation of these micas from erosion of the rising nappes. Fossil evidence and the  $423 \pm 3$  Ma age of a cross-cutting mafic intrusion (West *et al.* 1992; Fyffe 1995) suggest that inversion of the Fredericton Trough had occurred by the Late Silurian (late Ludlovian). This event signifies the final closure of the Tetagouche backarc basin along the leading edge of Ganderia, and thus marked the terminal stage of Salinic accretion, which effectively united the entire peri-Gondwanan microcontinent of Ganderia with Laurentia.

Shallowing-upward (regressive) intervals in tectonically active sedimentary basins record the infilling of the basin through increased influx of sediment derived from uplifted source areas. Typically, the regressive interval begins with siliciclastic sediments deposited in a slope or deep-shelf environment and passes upward into carbonates deposited in a shallow-shelf

setting. An early regression interval, associated with tectonic uplift in the Penobscot backarc basin of the Annidale terrane, is recorded by the presence of conglomerates at the base of the London Settlement domal complex in southern New Brunswick and at the base of the Tetagouche Group in northeastern New Brunswick (Fig. 5). This Penobscot event led to accretion of the Miramichi and Annidale terranes to the New River terrane by the Early Ordovician.

Flooding of calcareous detritus into the Matapédia Basin in the Late Ordovician to Early Silurian was the result of earlier tectonic loading of the Laurentian carbonate shelf following collision with the fringing Notre Dame arc in the Middle Ordovician stage of the Taconic orogeny (Rodgers 1971; St. Julien and Hubert 1975; Malo 1988; van Staal *et al.* 2009). Four regressive intervals can be recognized in the Upper Ordovician to Lower Devonian depositional sequences of the Matapédia Basin (Fig. 5), each reflecting sequential accretion of a particular terrane to the Laurentian margin (Wilson *et al.* 2004). These include the following: (1) late Taconic regression (Late Ordovician) – Whites Brook Formation and Pabos Formation in the deeper part of the basin (accretion of Popelogan terrane by subduction of the main tract of the Iapetus Ocean); (2) early Salinic regression (Early to Middle Silurian) – Weir Formation and La Vieille Formation proximal to the basin margin; and Upsalquitch Formation and Limestone Point Formation distal to the basin margin (accretion of the Elmtree terrane by subduction of the ensimatic part of the Tetagouche backarc basin); (3) late Salinic regression (Late Silurian) – Simpsons Field Formation and LaPlante Formation proximal to the basin margin; West Point Formation distal to the basin margin; and the upper Smyrna Mills Formation in the deeper southwest part of the basin (accretion of the Miramichi terrane by subduction of the ensialic part of the Tetagouche backarc basin); and (4) Acadian regression (late Early Devonian) – upper Wapske Formation proximal to the basin margin; Val d'Amour Formation and Campbellton Formation distal to the basin margin (following accretion of the Avalonian Caledonia terrane by oblique subduction in the Acadian Seaway).

## DISCUSSION AND CONCLUSIONS

The cycle of opening and closure of the Iapetus Ocean in the northeastern Appalachians lasted for at least 150 million years. According to Cawood *et al.* (2001), opening of the Iapetus Ocean along the passive Laurentian margin began at about 570 Ma with the rift to drift transition taking place in the Early Cambrian between 540 Ma and 535 Ma. At this time, the Gondwanan continental margin was an active plate boundary, as indicated by the calc-alkaline composition of plutons (548 Ma to 528 Ma) in the Brookville terrane, and by the volcanic arc signature of the Simpsons Island Formation (539 Ma) in the New River terrane. Nance *et al.* (2002) and Rogers *et al.* (2006) have postulated that arc magmatism ceased at this time due to oceanic ridge-trench collision during closure of a Neo-

proterozoic ocean along the northern margin of Gondwana. Transcurrent motion within this trapped basin subsequently rotated the northern Gondwanan margin westward to face the spreading Iapetus Ocean. Passive-margin sedimentary rocks deposited along this margin range in age from possibly as old as 539 Ma in the New River terrane to no older than 525 Ma in the Miramichi terrane, based on detrital zircon data (Fyffe *et al.* 2009).

Renewed subduction of Iapetus oceanic crust beneath the Iapetus-facing Gondwanan margin began some 25 million years later in the late Early Cambrian, as indicated by the initiation of Penobscot arc magmatism in the New River terrane. Subsequent rift-related bimodal Penobscot volcanism in coastal Maine demonstrates that the Iapetus-facing Gondwanan margin was under extension in the Middle Cambrian. This rifting was coincident with the opening of the Rheic Ocean, which led to the separation of the Ganderia microcontinent from the Gondwanan craton (Shultz *et al.* 2008; van Staal *et al.* 2009). Opening of the Rheic Ocean at this time may have been facilitated by slab-rollback of the Penobscot subduction zone dipping beneath the New River terrane. Continued migration of the subduction zone to the northwest led to the opening of the Late Cambrian to Early Ordovician Penobscot backarc basin between 493 Ma and 482 Ma. As a result of this latest extension, the Annidale terrane and the laterally equivalent Miramichi terrane split away from the New River terrane (Fig. 6a).

The Miramichi and Annidale terranes were subsequently reunited with the New River terrane when the Penobscot backarc basin closed during the Early Ordovician Penobscot orogeny (Fig. 6b). Conclusive evidence that the Penobscot basin was closed by the Early Ordovician (Floian) is provided by the age of emplacement of the stitching Stewarton Gabbro at 479 Ma (Johnson *et al.* 2009). The change of the Penobscot arc system from extensional to compressional tectonic setting, leading to backarc closure, may have been related to an increase in overriding plate velocity caused by the rapid seafloor spreading of the Rheic Ocean during its rift-to-drift transition between 500 Ma and 485 Ma (Murphy *et al.* 2006; Schultz *et al.* 2008).

Post-Penobscot volcanism in the Annidale terrane lasted from the late Early to late Middle Ordovician (Floian to Darriwilian) – from 478 Ma, the age of the London Settlement Rhyolite, to 467 Ma, the age of the Bull Moose Hill Porphyry (Johnson *et al.* 2009). A relatively short time after the Penobscot accretion of the Miramichi terrane to the trailing edge of Ganderia, renewed subduction beneath the leading edge of Ganderia initiated volcanic activity in the Meductic arc at about 473 Ma (Fig. 6b). Further slab rollback of the down-going Iapetus plate to the northwest led to the opening of the Tetagouche backarc basin by 470 Ma. Backarc oceanic crust represented by the Fournier ophiolite of the Elmtree terrane was generated by about 464 Ma. Due to this backarc spreading, the active arc of the Popelogan terrane migrated to the northwest into the Iapetus Ocean, leaving behind the remnant Meductic arc. This post-Penobscot period of magmatism in the Annidale and Miramichi terranes is essentially contemporaneous with

that in the Exploits backarc basin of central Newfoundland (MacLachlan and Dunning 1998; van Staal *et al.* 2003, 2009; Valverde-Vaqueiro *et al.* 2006a; Zagorevski *et al.* 2007).

The Popelogan terrane was accreted to the Laurentian margin in the Late Ordovician (Katian). This late Taconic event effectively closed the main tract of the Iapetus Ocean between Laurentia and Gondwana. As a result of this closure, the trench jumped outboard of the Iapetus margin, and the direction of subduction flipped to the northwest beneath Laurentia. The subsequent subduction of the oceanic crust of the Elmtree terrane led to closure of the ensimatic part of the Tetagouche backarc by the Early Silurian (late Llandoveryan). This early Salinic event is marked by the unconformity between late Llandoveryan conglomerate of the Chaleurs Group and underlying ophiolitic rocks of the Fournier Group. Shallow slab subduction during this stage generated arc-related, mafic volcanic rocks interbedded with Lower Silurian conglomerate near the base of the Chaleurs Group. In the later stages of subduction, the leading edge of the more buoyant, ensialic part of the Tetagouche backarc basin of the Miramichi terrane entered the northwesterly directed subduction zone and was exhumed by the Middle Silurian. Following the exhumation, Upper Silurian (Ludlovian) conglomerate was deposited along the northern margin of the Miramichi terrane.

The closure of the Tetagouche backarc basin during the Salinic orogeny united the peri-Gondwanan terranes of Ganderia with composite Laurentia by the early Late Silurian. Later within-plate volcanism in the Matapédia Basin during the later Silurian and Early Devonian is attributed either to transcurrent fault movement or to the break-off of the Salinic subducting slab. The Acadian orogeny began with the latest Silurian to earliest Devonian collision of Avalonia with Laurentia during contraction and closure of the Acadian Seaway. Subduction of Avalonia beneath Laurentia led to the progressive migration of the deformation front from the southeast to the northwest resulting in inversion of the Matapédia Basin by the late Early to early Middle Devonian and termination of the Acadian orogeny in the northeastern Appalachians.

#### ACKNOWLEDGEMENTS

Malcolm McLeod and Sandra Barr provided valuable discussions about field relationships, and together with Reg Wilson offered comments on an early draft of the paper. Terry Leonard and Erin Smith prepared the figures. Insightful suggestions by journal reviewers Jim Hibbard and Doug Reusch for improving the manuscript are greatly appreciated.

#### REFERENCES

- Andrews, H.N., Gensel, P.G., and Forbes, W.H. 1974. An apparently heterosporous plant from the Middle Devonian of New Brunswick. *Palaeontology*, 17, pp. 387–408.
- Andrews, H.N., Gensel, P.G., and Kasper, A.E. 1975. A new fossil plant of probable intermediate affinities (Trimerophyte-Progymnosperm). *Canadian Journal of Botany*, 53, pp. 1719–1728. <http://dx.doi.org/10.1139/b75-201>
- Ayrton, W.G., Berry, W.B.N., Boucot, A.J., Lajoie, J., Lespérance, P.J., Pavlides, L., and Skidmore, W.B. 1969. Lower Llandovery of the northern Appalachians and adjacent regions. *Geological Society of America Bulletin*, 80, pp. 459–484. [http://dx.doi.org/10.1130/0016-7606\(1969\)80\[459:LL OTNA\]2.0.CO;2](http://dx.doi.org/10.1130/0016-7606(1969)80[459:LL OTNA]2.0.CO;2)
- Barr, S.M., and Kerr, A. 1997. Late Precambrian plutons in the Avalon terrane of New Brunswick, Nova Scotia and Newfoundland. *In The Nature of Magmatism in the Appalachian Orogen. Edited by A.K. Sinha, J. Whalen and J.P. Hogan. Geological Society of America, Memoir 191, pp. 45–74.*
- Barr S.M., and Raeside, R.P. 1989. Tectono-stratigraphic terranes in Cape Breton Island, Nova Scotia; implications for the configuration of the northern Appalachian orogen. *Geology*, 17, pp. 822–825. [http://dx.doi.org/10.1130/0091-7613\(1989\)017<0822:TSTICB>2.3.CO;2](http://dx.doi.org/10.1130/0091-7613(1989)017<0822:TSTICB>2.3.CO;2)
- Barr S.M., and White, C.E. 1996a. Tectonic setting of Avalonian volcanic and plutonic rocks in the Caledonian Highlands, southern New Brunswick, Canada. *Canadian Journal of Earth Science*, 33, pp. 156–168.
- Barr, S.M., and White, C.E. 1996b. Contrasts in late Precambrian–early Paleozoic tectonothermal history between Avalon Composite Terrane sensu stricto and other peri-Gondwanan terranes in southern New Brunswick and Cape Breton Island, Canada. *In Avalonian and Related Peri-Gondwanan Terranes of the Circum-North Atlantic. Edited by R.D. Nance and M.D. Thompson. Geological Society of America, Special Paper 304, pp. 95–108.*
- Barr, S.M., and White, C.E. 1999. Field relations, petrology, and structure of Neoproterozoic rocks in the Caledonian Highlands, southern New Brunswick, Canada. *Geological Survey of Canada Bulletin*, 530, 101 p.
- Barr, S.M., Bevier, M.L., White, C.E., and Doig, R. 1994. Magmatic history of the Avalon Terrane of southern New Brunswick, Canada, based on U-Pb (zircon) geochronology. *Journal of Geology*, 102, pp. 399–409. <http://dx.doi.org/10.1086/629682>
- Barr, S.M., Raeside, R.P., and White, C.E. 1998. Geological correlations between Cape Breton Island, Nova Scotia and Newfoundland, northern Appalachian orogen. *Canadian Journal of Earth Sciences*, 35, pp. 1252–1270. <http://dx.doi.org/10.1139/e98-016>
- Barr, S.M., White, C.E., and Miller, B.V. 2002. The Kingston Terrane, southern New Brunswick, Canada: Evidence for an Early Silurian volcanic arc. *Geological Society of America Bulletin*, 114, pp. 964–982. [http://dx.doi.org/10.1130/0016-7606\(2002\)114<0964:TKTSNB>2.0.CO;2](http://dx.doi.org/10.1130/0016-7606(2002)114<0964:TKTSNB>2.0.CO;2)
- Barr, S.M., White, C.E., and Miller, B.V. 2003a. Age and geochemistry of Late Neoproterozoic and Early Cambrian igneous rocks in southern New Brunswick: Similarities and contrasts. *Atlantic Geology*, 39, pp. 55–73.
- Barr S., Miller B., Fyffe, L., and White C. 2003b. New U-Pb Ages from Grand Manan and the Wolves Islands, Southern New



- Brunswick. *In* Current Research 2002. *Edited by* B.M.W. Carroll. New Brunswick Department of Natural Resources; Minerals, Policy and Planning Division, Mineral Resource Report 2003-4, pp. 13–22.
- Barr, S.M., Davis, D.W., Kamo, S., and White, C.E. 2003c. Significance of U-Pb detrital zircon ages in quartzite from peri-Gondwanan terranes, New Brunswick and Nova Scotia, Canada. *Precambrian Research*, 126, pp. 123–145. [http://dx.doi.org/10.1016/S0301-9268\(03\)00192-X](http://dx.doi.org/10.1016/S0301-9268(03)00192-X)
- Barr, S.M., Mortensen, J.K., and Bevier, M.L. 2010. A precise age for the Utopia Granite, southwestern New Brunswick, Canada. *Atlantic Geology*, 46, pp. 36–42. <http://dx.doi.org/10.4138/atlgol.2010.004>
- Bartsch, C.J., and Barr, S.M. 2005. Distribution and petrochemistry of Late Neoproterozoic rocks in the southwestern New River Terrane, southern New Brunswick. *In* Geological Investigations in New Brunswick for 2004. *Edited by* G.L. Martin. New Brunswick Department of Natural Resources; Minerals, Policy and Planning Division, Mineral Resource Report 2005–1, pp. 1–22.
- Bevier, M.L. 1990. Preliminary U-Pb geochronologic results for igneous and metamorphic rocks, New Brunswick. *In* Project Summaries for 1989, Fourteenth Annual Review of Activities. *Edited by* S.A. Abbott. New Brunswick Department of Natural Resources and Energy, Minerals and Energy Division, Information Circular 89 2 (Second Edition), pp. 208–212.
- Bevier, M.L., White, C.E., and Barr, S.M. 1990. Late Precambrian U-Pb ages for the Brookville Gneiss, southern New Brunswick. *Journal of Geology*, 98, pp. 53–63. <http://dx.doi.org/10.1086/629374>
- Bird, J.M., and Dewey, J.K. 1970. Lithosphere plate-continental margin tectonics and the evolution of the Appalachian Orogen. *Geological Society of America Bulletin*, 81, pp. 1031–1060. [http://dx.doi.org/10.1130/0016-7606\(1970\)81\[1031:LPMTAT\]2.0.CO;2](http://dx.doi.org/10.1130/0016-7606(1970)81[1031:LPMTAT]2.0.CO;2)
- Black, R. S., Barr, S. M., Fyffe, L. R., and Miller, B. V. 2004. Pre-Mesozoic rocks of Grand Manan Island, New Brunswick: Field relationships, new U-Pb ages, and petrochemistry. *In* Geological Investigations in New Brunswick for 2003. *Edited by* G.L. Martin. New Brunswick Department of Natural Resources; Minerals, Policy and Planning Division, Mineral Resource Report 2004-4, pp. 21–40.
- Boucot, A.J. 1968. Silurian and Devonian of the northern Appalachians. *In* Studies of Appalachian Geology: Northern and Maritime. *Edited by* E-An Zen, W.S. White, and J.B. Hadley, Chapter 6, pp. 83–95.
- Boucot, A.J., and Wilson, R.A. 1994. Origin and early radiation of terebratuloid brachiopods: thoughts provoked by *Prorensselaeria* and *Nanothyris*. *Journal of Paleontology*, 68, pp. 1002–1025.
- Boucot, A.J., Field, M.T., Fletcher, R., Forbes, W.H., Naylor, R.S., and Pavlides, L. 1964. Reconnaissance Bedrock Geology of the Presque Isle Quadrangle, Maine. Maine Geological Survey, Quadrangle Mapping Series No. 2, Aroostook, Maine, 123 p.
- Bourque, P.-A., Malo, M., and Kirkwood, D. 2000. Paleogeography and tectono-sedimentary history at the margin of Laurentia during Silurian to earliest Devonian time: The Gaspé Belt, Québec. *Geological Society of America Bulletin*, 112, pp. 4–20. [http://dx.doi.org/10.1130/0016-7606\(2000\)112<4:PATHAT>2.0.CO;2](http://dx.doi.org/10.1130/0016-7606(2000)112<4:PATHAT>2.0.CO;2)
- Bradley, D.C. 1982. Subsidence in Late Paleozoic basins in the northern Appalachians. *Tectonics*, 1, pp. 107–123. <http://dx.doi.org/10.1029/TC001i001p00107>
- Bradley, D.C. 1983. Tectonics of the Acadian Orogeny in New England and adjacent Canada. *Journal of Geology*, 91, pp. 381–400. <http://dx.doi.org/10.1086/628785>
- Brown, R.L. 1972. Appalachian structural style in southern New Brunswick. *Canadian Journal of Earth Sciences*, 9, pp. 43–53. <http://dx.doi.org/10.1139/e72-004>
- Brown, R.L., and Helmstaedt, H. 1970. Deformation history in part of the Lubec-Belleisle zone of southern New Brunswick. *Canadian Journal of Earth Sciences*, 7, pp. 748–767. <http://dx.doi.org/10.1139/e70-076>
- Burrow, C.J., Turner, S., Desbiens, S., and Miller, R.F. 2008. Early Devonian putative gyraconthid acanthodians from eastern Canada. *Canadian Journal of Earth Sciences*, 45, pp. 897–908.
- Busby, C. 1998. Evolutionary model for convergent margins facing large ocean basins: Mesozoic Baja California, Mexico. *Geology*, 26, pp. 227–230. [http://dx.doi.org/10.1130/0091-7613\(1998\)026<0227:EMFCMF>2.3.CO;2](http://dx.doi.org/10.1130/0091-7613(1998)026<0227:EMFCMF>2.3.CO;2)
- Carroll, J.I. 2003. Geology of the Kedgwick, Gouamitz River, States Brook and Menneval map areas, Restigouche County, New Brunswick. *In* Current Research 2002. Compiled and *Edited by* B.M.W. Carroll. New Brunswick Department of Natural Resources; Minerals, Policy and Planning Division, Mineral Resource Report 2003-4, pp. 23–57.
- Cawood, P.A., McCausland, P.J.A., and Dunning, G.R., 2001. Opening Iapetus: Constraints from the Laurentian margin of Newfoundland: *Geological Society of America Bulletin*, 113, pp. 443–453. [http://dx.doi.org/10.1130/0016-7606\(2001\)113<0443:OICFTL>2.0.CO;2](http://dx.doi.org/10.1130/0016-7606(2001)113<0443:OICFTL>2.0.CO;2)
- Cirilli, S., Mazoli, A., Tanner, L., Bertrand, H., Buratti, N., Jourdan, F., Bellieni, G., Kontak, D., and Rennes, P.R. 2009. Latest Triassic onset of the Central Atlantic Magmatic Province (CAMP) volcanism in the Fundy Basin (Nova Scotia): New stratigraphic constraints. *Earth and Planetary Science Letters*, 286, pp. 514–525. <http://dx.doi.org/10.1016/j.epsl.2009.07.021>
- Colman-Sadd, S.P., and Swinden, H.S. 1984. A tectonic window in central Newfoundland? Geological evidence that the Appalachian Dunnage Zone may be allochthonous. *Canadian Journal of Earth Sciences*, 21, pp. 1349–1367. <http://dx.doi.org/10.1139/e84-141>
- Colman-Sadd, S.P., Dunning, G.R., and Dec., T. 1992. Dunnage-Gander relationships and Ordovician orogeny in central Newfoundland: a sediment provenance and U-Pb age study. *American Journal of Science*, 292, pp. 317–355. <http://dx.doi.org/10.2475/ajs.292.5.317>
- Coney, P.J., Jones D.L., and Monger, J.W.H. 1980. Cordilleran

- suspect terranes. *Nature*, 288, pp. 329–333. <http://dx.doi.org/10.1038/288329a0>
- Cumming, L.M. 1967. Geology of the Passamaquoddy Bay region, Charlotte County, New Brunswick. Geological Survey of Canada, Paper 65–29, 36 p.
- Currie, K.L. 1984. A reconsideration of some geological relations near Saint John, New Brunswick. *In Current Research, Part A. Geological Survey of Canada, Paper 84-1A*, pp. 193–201.
- Currie, K.L. 1986. The stratigraphy and structure of the Avalonian terrane around Saint John, New Brunswick. *Maritime Sediments and Atlantic Geology*, 22, pp. 278–295.
- Currie, K.L. 1987. Late Precambrian igneous activity and its tectonic implications, Musquash-Loch Alva region, southern New Brunswick. *In Current Research, Part A. Geological Survey of Canada, Paper 87-1A*, pp. 663–671.
- Currie, K.L. 1988. The western end of the Avalon Zone in southern New Brunswick. *Maritime Sediments and Atlantic Geology*, 24, pp. 339–352.
- Currie, K.L. 1991. A note on the stratigraphy and significance of the Martinon Formation, Saint John, New Brunswick. *In Current Research, Part D. Geological Survey of Canada, Paper 91-1D*, pp. 9–13.
- Currie, K.L., and Eby, G.N. 1990. Geology and geochemistry of the late Precambrian Coldbrook Group near Saint John, New Brunswick. *Canadian Journal of Earth Science*, 27, pp. 1418–1430. <http://dx.doi.org/10.1139/e90-151>
- Currie, K.L., and Hunt, P.A. 1991. Latest Precambrian igneous activity near Saint John, New Brunswick. *In Radiogenic Age and Isotopic Studies: Report 4. Geological Survey of Canada, Paper 90-2*, pp. 11–17.
- Currie, K.L., and McNicoll, V.J. 1999. New data on the age and geographic distribution of Neoproterozoic plutons near Saint John, New Brunswick. *Atlantic Geology*, 35, pp. 157–166.
- Dallmeyer, R.D., Doig, R., Nance, R.D., and Murphy, J.B. 1990.  $^{40}\text{Ar}/^{39}\text{Ar}$  and U-Pb mineral ages from the Brookville Gneiss and Green Head Group: implications for terrane analysis and evolution of Avalonian “basement” in southern New Brunswick. *Atlantic Geology*, 26, pp. 247–257.
- David, J., Garipey C., and Philippe, S. 1991. Lower Paleozoic tholeiitic dykes from central New Brunswick: possible evidence for the early opening of an ensialic Taconian back-arc basin. *Canadian Journal of Earth Sciences*, 28, pp. 1444–1454. <http://dx.doi.org/10.1139/e91-127>
- Davis, W.J., Chi, G., Castonguay, S., and McLeod, M. 2004. Temporal relationships between plutonism, metamorphism and gold mineralization in southwestern New Brunswick: U-Pb and  $^{40}\text{Ar}/^{39}\text{Ar}$  geochronological constraints. *In Current Research 2004-F2, Geological Survey of Canada*, 20 p.
- de Roo, J.A., and van Staal, C.R. 1994. Transpression and extensional collapse: steep belts and flat belts in the Appalachian Central Mobile Belt, northern New Brunswick, Canada. *Geological Society of America Bulletin*, 106, pp. 541–552. [http://dx.doi.org/10.1130/0016-7606\(1994\)106<0541:TAEC&SB>2.3.CO;2](http://dx.doi.org/10.1130/0016-7606(1994)106<0541:TAEC&SB>2.3.CO;2)
- Dimitrov, I., McCutcheon, S. R., and Williams, P. F. 2004. Stratigraphic and structural observations in Silurian rocks between Pointe Rochette and the Southeast Upsalquitch River, northern New Brunswick. A progress report. *In Geological Investigations in New Brunswick for 2003. Edited by G.L. Martin. New Brunswick Department of Natural Resources; Minerals, Policy and Planning Division, Mineral Resource Report 2004-4*, pp. 41–74.
- Dineley, D.L., and Williams, B.P.J. 1968. The Devonian continental rocks of the Lower Restigouche River, Quebec. *Canadian Journal of Earth Sciences*, 5, pp. 945–953. <http://dx.doi.org/10.1139/e68-091>
- Doig, R., Nance, R.D., Murphy, J.B., and Casseday, R.P. 1990. Evidence for Silurian sinistral accretion of Avalon terrane in Canada. *Geological Society of London Journal*, 147, pp. 927–930. <http://dx.doi.org/10.1144/gsjgs.147.6.0927>
- Donohoe, H.V., Jr. 1973. Acadian Orogeny in coastal southern New Brunswick. *In Geology of New Brunswick, Field Guide to Excursions, Edited by N. Rast. New England Intercollegiate Geological Conference*, pp. 71–80.
- Donohoe, H.V., Jr. 1978. Stratigraphy and structure of the Silurian and Lower Devonian rocks of the St. George–Mascarene area, New Brunswick. *In Guidebook for Field Trips in Southeastern Maine and Southwestern New Brunswick. Edited by A. Ludman. 70th Annual Meeting New England Intercollegiate Geological Conference, Trip B 5*, pp. 1–15.
- Donohoe, H.V., Jr., and Pajari, G. 1974. The age of the Acadian deformation in Maine–New Brunswick. *Maritime Sediments*, 9, pp. 78–82.
- Dostal, J. 1989. Geochemistry of Ordovician volcanic rocks of the Tetagouche Group of southwestern New Brunswick. *Atlantic Geology*, 25, pp. 199–209.
- Dostal, J., Wilson, R.A., and Keppie, J.D. 1989. Geochemistry of Siluro-Devonian Tobique volcanic belt in northern and central New Brunswick (Canada): tectonic implications. *Canadian Journal of Earth Sciences*, 26, pp. 1282–1296. <http://dx.doi.org/10.1139/e89-108>
- Downey, W.S., McCutcheon, S.R., and Lentz, D.R. 2006. A physical volcanological, chemostratigraphic, and petrogenetic analysis of the Little Falls member, Tetagouche Group, Bathurst Mining Camp, New Brunswick. *In Special Issue ‘Volcanic -Hosted Massive Sulphide Deposits and their Geological Settings in the Bathurst Mining Camp, New Brunswick. Edited by D. R. Lentz. Exploration and Mining Geology*, 15, pp. 77–98.
- Dunning, G. R., and O’Brien, S. J., 1989. Late Proterozoic–Early Paleozoic crust in the Hermitage Flexure, Newfoundland Appalachians: U-Pb ages and tectonic significance. *Geology*, 17, pp. 548–551. [http://dx.doi.org/10.1130/0091-7613\(1989\)017<0548:LPEPCI>2.3.CO;2](http://dx.doi.org/10.1130/0091-7613(1989)017<0548:LPEPCI>2.3.CO;2)
- Dunning, G. R., O’Brien, S. J., Colman-Sadd, S.P., Blackwood, R.F., Dickson, W.L., O’Neill, P.P., and Krogh, T.H. 1990. Silurian Orogeny in the Newfoundland Appalachians. *Journal of Geology*, 98, pp. 895–913. <http://dx.doi.org/10.1086/629460>
- Dunning, G.R., Swinden, H.S., Kean, B.F., Evans, D.T.W., and

- Jenner, G.A. 1991. A Cambrian island arc in Iapetus: geochronology and geochemistry of the Lake Ambrose volcanic belt, Newfoundland Appalachians. *Geological Magazine*, 128, pp. 1–17. <http://dx.doi.org/10.1017/S0016756800018008>
- Dupuis, C., Malo, M., Bedard, J., Davis, B., and Villeneuve, M. 2009. A lost arc-back-arc terrane of the Dunnage oceanic tract recorded in clasts from the Garin Formation and Mc-Crea mélange in the Gaspé Appalachians of Québec. *Geological Society of America Bulletin*, 121, pp. 17–38.
- Eby, G.N., and Currie, K.L. 1993. Petrology and geochemistry of the Kingston complex - a bimodal sheeted dyke suite in southern New Brunswick. *Atlantic Geology*, 29, pp. 121–135.
- Eby, G.N., and Currie, K.L. 1996. Geochemistry of the granitoid plutons of the Brookville terrane, Saint John, New Brunswick and implications for the development of the Avalon Zone. *Atlantic Geology*, 32, pp. 247–268.
- Flagler, P.A., and Spray, J.G. 1991. Generation of plagiogranite by amphibolite anatexis in oceanic shear zones. *Geology*, 19, pp. 70–73. [http://dx.doi.org/10.1130/0091-7613\(1991\)019<0070:GOPBAA>2.3.CO;2](http://dx.doi.org/10.1130/0091-7613(1991)019<0070:GOPBAA>2.3.CO;2)
- Fyffe, L.R. 1976. Correlation of geology in the southwestern and northern parts of the Miramichi Zone. *In* 139<sup>th</sup> Annual Report of the Department of Natural Resources of the Province of New Brunswick for the year ended 31st March 1976. The Government of the Province of New Brunswick, Fredericton, pp. 137 – 141.
- Fyffe, L. R. 1977. Comparison of some tectonostratigraphic zones in the Appalachians of Newfoundland and New Brunswick: Discussion. *Canadian Journal of Earth Sciences*, 14, pp. 1468–1469. <http://dx.doi.org/10.1139/e77-127>
- Fyffe, L.R. 1982. Taconian and Acadian structural trends in central and northern New Brunswick. *In* Major Structural Zones and Faults of the Northern Appalachians. *Edited by* P. St-Julien and J. Béland. Geological Association of Canada, Special Paper 24, pp. 117–130.
- Fyffe, L.R. 1986. A recent graptolite discovery from the Fournier Group of northern New Brunswick. *In* Eleventh Annual Review of Activities, Project Résumés, 1986, *Edited by* S.A. Abbott. New Brunswick Department of Natural Resources and Energy, Mineral Resources Division, Information Circular 86-2, pp. 43–45.
- Fyffe, L.R. 1995. Fredericton Belt. *In* Geology of the Appalachian-Caledonian Orogen in Canada and Greenland, Chapter 4. Geological Survey of Canada, Geology of Canada, No. 6, pp. 351–354.
- Fyffe, L.R. 2001. Stratigraphy and geochemistry of Ordovician volcanic rocks of the Eel River area, west-central New Brunswick. *Atlantic Geology*, 37, pp. 81–101.
- Fyffe, L.R. 2005. Bedrock geology of the St. Stephen area (NTS 21G/3), Charlotte County New Brunswick, New Brunswick Department of Natural Resources and Energy; Minerals, Policy and Planning Division, MP 2005-28, scale 1:50 000.
- Fyffe, L.R., and Barr, S.M. 1986. Petrochemistry and tectonic significance of Carboniferous volcanic rocks in New Brunswick. *Canadian Journal of Earth Sciences*, 23, pp. 1243–1256. <http://dx.doi.org/10.1139/e86-121>
- Fyffe, L.R., and Cormier, R.F. 1979. The significance of radiometric ages from the Gulquac Lake area of New Brunswick. *Canadian Journal of Earth Sciences*, 16, p. 2046–2052. <http://dx.doi.org/10.1139/e79-190>
- Fyffe, L.R., and Fricker, A. 1987. Tectonostratigraphic terrane analysis of New Brunswick. *Maritime Sediments and Atlantic Geology*, 23, pp. 113–122.
- Fyffe, L.R., and Grant, R.H. 2001. The Precambrian and Paleozoic Geology of Grand Manan Island. *In* Guidebook to Field Trips in New Brunswick and Eastern Maine. New England Intercollegiate Geological Conference, 93<sup>rd</sup> Annual Meeting. *Edited by* R. Pickerill and D. Lentz. University of New Brunswick, Fredericton, New Brunswick, pp. A5 1–13.
- Fyffe, L.R., and Miller, R.F. 1992. A note on reported plant fossils from the Flume Ridge area of southwestern New Brunswick. *Atlantic Geology*, 28, pp. 215–220.
- Fyffe, L.R., and Riva, J. 1990. Revised stratigraphy of the Cookson Group of southwestern New Brunswick and adjacent Maine. *Atlantic Geology*, 26, pp. 271–276.
- Fyffe, L.R., and Riva, J. 2001. Regional significance of graptolites from the Digdeguash Formation of southwestern New Brunswick. *In* Current Research 2000. *Edited by* B.M.W. Carroll. New Brunswick Department of Natural Resources and Energy; Minerals, Policy and Planning Division, Mineral Resource Report 2001-4, pp. 47–54.
- Fyffe L.R., and Swinden, H.S. 1991. Paleotectonic setting of Cambro-Ordovician volcanic rocks in the Canadian Appalachians. *Geoscience Canada*, 18, No. 4, pp. 145–157.
- Fyffe, L.R., Irrinki, R.R., and Cormier, R.F. 1977. A radiometric age of deformed granitic rocks in north-central New Brunswick. *Canadian Journal of Earth Sciences*, 14, pp. 1687–1689. <http://dx.doi.org/10.1139/e77-143>
- Fyffe, L.R., Pajari, G.E., and Cherry, M.E. 1981. The Acadian plutonic rocks of New Brunswick. *Maritime Sediments and Atlantic Geology*, 17, pp. 23–36.
- Fyffe, L.R., Forbes, W.H., and Riva, J. 1983. Graptolites from the Benton area of west-central New Brunswick and their regional significance. *Maritime Sediments and Atlantic Geology*, 19, pp. 117–125.
- Fyffe, L.R., Stewart, D.B., and Ludman, A. 1988a. Tectonic significance of black pelites and basalt in the St. Croix terrane, coastal Maine and southern New Brunswick. *Maritime Sediments and Atlantic Geology*, 24, pp. 281–288.
- Fyffe, L.R., Barr, S.M., and Bevier, M.L. 1988b. Origin and U–Pb geochronology of amphibolite-facies metamorphic rocks, Miramichi Highlands, New Brunswick. *Canadian Journal of Earth Sciences*, 25, pp. 1674–1686. <http://dx.doi.org/10.1139/e88-158>
- Fyffe, L.R., McCutcheon, S.R., and Wilson, R.A. 1997. Miramichi-Tetagusche stratigraphic relationships, Bathurst Mining Camp, northern New Brunswick. *In* Current Research 1996. *Edited by* B.M.W. Carroll. New Brunswick Department of Natural Resources and Energy, Minerals and Energy Division, Mineral Resource Report 97-4, pp. 37–51.
- Fyffe, L.R., Pickerill, R.K., and Stringer, P. 1999. Stratigraphy, sedimentology and structure of the Oak Bay and Waweig

- formations, Mascarene Basin: Implications for the Paleotectonic evolution of southwestern New Brunswick. *Atlantic Geology*, 35, pp. 59–84.
- Fyffe, L.R., Barr, S.M., Johnson, S.C., McLeod, M.J., McNicoll, V.J., Valverde-Vaquero, P., Van Staal, C.R., and White, C.E. 2009. Detrital zircon ages from Neoproterozoic and Early Paleozoic conglomerate and sandstone units of New Brunswick and coastal Maine: implications for the tectonic evolution of Ganderia. *Atlantic Geology*, 45, pp. 110–144. <http://dx.doi.org/10.4138/atlgeol.2009.006>
- Garnett, J.A., and Brown, R.L. 1973. Fabric variation in the Lubec-Belleisle zone of southern New Brunswick. *Canadian Journal of Earth Sciences*, 10, pp. 1591–1599. <http://dx.doi.org/10.1139/e73-152>
- Gates, O. 1989. Silurian roundstone conglomerates of coastal Maine and adjacent New Brunswick. *In Studies in Maine Geology. Edited by R.D. Tucker and R.G. Marvinney. Maine Geological Survey, Volume 2: Structure and Stratigraphy*, pp. 127–144.
- Gerrienne, P., Gensel, P.G., Strullu-Derrien, C., Lardeux, H., Steemans, P., and Prestianni, C. 2011. A simple type of wood in two Early Devonian plants. *Science*, 333, pp. 837. <http://dx.doi.org/10.1126/science.1208882>
- Gensel, P.G. 1982. A new species of *Zosterophyllum* from the Early Devonian of New Brunswick. *American Journal of Botany*, 69, pp. 651–669. <http://dx.doi.org/10.2307/2442955>
- Gensel, P.G., Chaloner, W.G., and Forbes, W.H. 1991. Spongiophyton from the Late Lower Devonian of New Brunswick and Quebec, Canada. *Palaeontology*, 34, pp. 149–168.
- Gray, T.R., Dostal, J., McLeod, M., Keppie, D., and Zhang, Y. 2010. Geochemistry of Carboniferous peralkaline felsic volcanic rocks, central New Brunswick, Canada: examination of uranium potential. *Atlantic Geology*, 46, pp. 173–184. <http://dx.doi.org/10.4138/atlgeol.2010.010>
- Greenough, J.D., and Papezik, V.S. 1987. The petrology of North Mountain basalts from the wildcat oil well Mobil Gulf Chinampas N-37, Bay of Fundy, Canada. *Canadian Journal of Earth Sciences*, 24, pp. 1255–1260. <http://dx.doi.org/10.1139/e87-119>
- Greenough, J.D., McCutcheon, S.R., and Papezik, V.S. 1985. Petrology and geochemistry of Cambrian volcanic rocks from the Avalon Zone in New Brunswick. *Canadian Journal of Earth Sciences*, 22, pp. 881–892. <http://dx.doi.org/10.1139/e85-092>
- Greiner, H.R. 1970. Geology of the Charlo area 21 O/16 Restigouche County, New Brunswick. New Brunswick Department of Natural Resources, Mineral Resources Branch, Map Series 70-2, 18 p.
- Hamilton-Smith, T. 1970. Stratigraphy and structure of Ordovician and Silurian rocks of the Siegas area, New Brunswick. New Brunswick Department of Natural Resources, Mineral Resources Branch, Report of Investigations 12, 55 p.
- Hamilton-Smith, T. 1971a. A proximal-distal turbidite sequence and a probable submarine canyon in the Siegas Formation (Early Llandovery) of northwestern New Brunswick. *Journal of Sedimentary Petrology*, 41, pp. 752–762.
- Hamilton-Smith, T. 1971b. Paleogeography of northwestern New Brunswick during the Llandovery: A study of the provenance of the Siegas Formation. *Canadian Journal of Earth Sciences*, 8, pp. 196–203. <http://dx.doi.org/10.1139/e71-021>
- Hamilton-Smith, T. 1972. Stratigraphy and structure of Silurian rocks of the McKenzie Corner area, New Brunswick. New Brunswick Department of Natural Resources, Mineral Development Branch, Report of Investigation 15, 26 p.
- Han, Y., and Pickerill, R.K. 1994a. Taxonomic reassessment of *Protovirgularia M' Coy* 1850 with new examples from the Paleozoic of New Brunswick, eastern Canada. *Ichnos*, 3, pp. 203–212. <http://dx.doi.org/10.1080/10420949409386389>
- Han, Y., and Pickerill, R.K. 1994b. *Phycodes templus* sp. nov. from the Lower Devonian of northwestern New Brunswick, eastern Canada. *Atlantic Geology*, 30, pp. 37–46.
- Han, Y., and Pickerill, R.K. 1994c. Palichnology of the Lower Devonian Wapske Formation, Perth-Andover-Mount Carleton region, northwestern New Brunswick, eastern Canada. *Atlantic Geology*, 30, pp. 217–245.
- Han, Y., and Pickerill, R.K. 1995. Sedimentology and depositional environment of the Lower Devonian Wapske Formation, Perth-Andover/Mount Carleton region, northwestern New Brunswick. *Atlantic Geology*, 31, pp. 7–22.
- Hay, P.W. 1968. Geology of the St. George-Seven Mile Lake area, southwestern New Brunswick. New Brunswick Department of Natural Resources, Mineral Resources Branch, Map Series 68-1, 7 p.
- Hayes, A.O., and Howell, B.F. 1937. Geology of Saint John, New Brunswick. Geological Society of America, Special Paper 5, 146 p.
- Helmstaedt, H. 1968. Structural analysis of the Beaver Harbour area, Charlotte County, New Brunswick. Unpublished Ph.D. thesis, University of New Brunswick, Fredericton, New Brunswick, 196 p.
- Helmstaedt, H. 1971. Structural geology of Portage Lakes area, Bathurst-Newcastle District, New Brunswick. Geological Survey of Canada, Paper 70-28, 52 p.
- Hibbard, J.P., van Staal, C.R., and Rankin, D.W., and Williams, H. 2006. Lithotectonic map of the Appalachian Orogen (North), Canada-United States of America; Geological Survey of Canada, Map 02042A, scale 1:1,500,000.
- Hofmann, H. J. 1974. The stromatolite Archaeozoon acadense from the Proterozoic Greenhead Group of Saint John, New Brunswick. *Canadian Journal of Earth Sciences*, 11, pp. 1098–1115. <http://dx.doi.org/10.1139/e74-105>
- Hutchinson, D.R., Klitgord, K.D., Lee, M.W., and Trehu, A.M. 1988. U.S. Geological Survey deep seismic reflection profile across the Gulf of Maine. *Geological Society of America Bulletin*, 100, pp. 172–184. [http://dx.doi.org/10.1130/0016-7606\(1988\)100<0172:USGSDS>2.3.CO;2](http://dx.doi.org/10.1130/0016-7606(1988)100<0172:USGSDS>2.3.CO;2)
- Irrinki, R.R. 1990. Geology of the Charlo area; Restigouche County, New Brunswick. New Brunswick Department of Natural Resources and Energy, Mineral Resources, Report of Investigation 24, 118 p.
- Johnson, N.G. and Gensel, P.G. 1992. A reinterpretation of the Early Devonian land plant, *Bitelaria Istchenko* and *Ist-*

- chenko, 1979, based on new material from New Brunswick, Canada. *Review of Palaeobotany and Palynology*, 74, pp. 109–138. [http://dx.doi.org/10.1016/0034-6667\(92\)90141-3](http://dx.doi.org/10.1016/0034-6667(92)90141-3)
- Johnson, S.C. 2001. Contrasting geology in the Pocologan River and Long Reach areas: implications for the New River belt and correlations in southern New Brunswick and Maine. *Atlantic Geology*, 37, pp. 61–79.
- Johnson, S. C., and Barr, S. M. 2004. New chemical data from Neoproterozoic-Cambrian igneous rocks in the Long Reach area, southern New Brunswick. *In Geological Investigations in New Brunswick for 2003. Edited by G.L. Martin.* New Brunswick Department of Natural Resources; Minerals, Policy, and Planning Division, Mineral Resource Report 2004-4, pp. 75–94.
- Johnson, S.C., and McLeod, M.J. 1996. The New River Belt: A unique segment along the western margin of the Avalon composite terrane, southern New Brunswick, Canada. *In Avalonian and related peri-Gondwanan terranes of the Circum-North Atlantic. Edited by R.D. Nance and M.D. Thompson.* Geological Society of America, Special Paper 304, pp. 149–164.
- Johnson, S.C., McLeod, M.J., Fyffe L.R., and Dunning, G.R. 2009. Stratigraphy, geochemistry, and geochronology of the Annidale and New River belts, and the development of the Penobscot arc in southern New Brunswick. *In Geological Investigations in New Brunswick for 2008. Edited by G.L. Martin.* New Brunswick Department of Natural Resources; Minerals, Policy, and Planning Division, Mineral Resource Report 2009-2, pp. 141–218.
- Jourdan, F., Marzoli, A., Bertrand, H., Cirilli, S., Tanner, L., Kontak, D.J., McHone, G., Renne, P.R., Bellieni, G. 2009.  $^{40}\text{Ar}/^{39}\text{Ar}$  ages of CAMP in North America: implications for the Triassic–Jurassic boundary and the  $^{40}\text{K}$  decay constant bias. *Lithos*, 110, pp. 167–180. <http://dx.doi.org/10.1016/j.lithos.2008.12.011>
- King, M.S., and Barr, S.M. 2004. Magnetic and gravity models across terrane boundaries in southern New Brunswick, Canada. *Canadian Journal of Earth Sciences*, 41, pp. 1027–1047. <http://dx.doi.org/10.1139/e04-046>
- Kontak D.J., and Archibald, D.A. 2003.  $^{40}\text{Ar}/^{39}\text{Ar}$  age of the Jurassic North Mountain Basalt, southwestern Nova Scotia. *Atlantic Geology*, 39, pp. 47–53.
- Landing, E. 1996a. Reconstructing the Avalon continent: marginal to inner platformal transition in the Cambrian of southern New Brunswick. *Canadian Journal of Earth Sciences*, 33, pp. 1185–1192.
- Landing, E. 1996b. Avalon: Insular continent by the latest Precambrian. *In Avalonian and related peri-Gondwanan terranes of the Circum-North Atlantic. Edited by R.D. Nance and M.D. Thompson.* Geological Society of America, Special Paper 304, pp. 29–63.
- Landing, E., and Westrop, S.R. 1996. Upper Lower Cambrian depositional sequence in Avalonian New Brunswick. *Canadian Journal of Earth Sciences*, 33, pp. 404–417. <http://dx.doi.org/10.1139/e96-030>
- Landing, E., and MacGabhann, B.A. 2010. First evidence for Cambrian glaciation provided by sections in Avalonian New Brunswick and Ireland: Additional data for Avalon-Gondwana separation by the earliest Palaeozoic. *Palaeogeography, Palaeoclimatology, Palaeoecology*, 285, p. 174–185. <http://dx.doi.org/10.1016/j.palaeo.2009.11.009>
- Landing, E., Bowering, S.A., Davidek, K.L., Westrop, S.R., Geyer, G., and Heldmaier, W. 1998. Duration of the Early Cambrian: U-Pb ages of volcanic ashes from Avalon and Gondwana. *Canadian Journal of Earth Sciences*, 35, pp. 329–338. <http://dx.doi.org/10.1139/e97-107>
- Landing, E., Johnson, S.C., and Geyer, G. 2008. Faunas and Cambrian volcanism on the Avalonian marginal platform, southern New Brunswick. *Journal of Paleontology*, 82, pp. 884–905. <http://dx.doi.org/10.1666/07-007.1>
- Lavoie, D. 2005. Hydrothermal dolomitization in the Lower Silurian La Vieille Formation in northeastern New Brunswick: field evidence and implication for hydrocarbon exploration. *In Current Research 2005-D1, Geological Survey of Canada*, 10 p.
- Lavoie, D., and Chi, G. 2006. Hydrothermal dolomitization in the Lower Silurian La Vieille Formation in northern New Brunswick: geological content and significance for hydrocarbon exploration. *Bulletin of Canadian Petroleum Geology*, 54, pp. 380–395. <http://dx.doi.org/10.2113/gscpgbull.54.4.380>
- Lee, H.J., and Noble, J.P.A. 1977. Silurian stratigraphy and depositional environments: Charlo-Upsalquitch Forks area, New Brunswick. *Canadian Journal of Earth Sciences*, 14, pp. 2533–2542. <http://dx.doi.org/10.1139/e77-219>
- Lee, D.J., Young, G., and Noble, J.P.A. 1990. Heterochronic evolution in the Heliolites interstinctus-decipicus lineage of the Chaleur Bay region. *Lethaia*, 23, pp. 11–20. <http://dx.doi.org/10.1111/j.1502-3931.1990.tb01777.x>
- Leger, A., and Williams, P.F. 1986. Transcurrent faulting history of southern New Brunswick. *In Current Research, Part B. Geological Survey of Canada, Paper 86-1B*, pp. 111–120.
- Leger, A., and Williams, P.F. 1988. Comment and reply on “Model for the Precambrian evolution of the Avalon terrane, southern New Brunswick, Canada.” *Geology*, 16, pp. 475–476. [http://dx.doi.org/10.1130/0091-7613\(1988\)016<0475:CAROMF>2.3.CO;2](http://dx.doi.org/10.1130/0091-7613(1988)016<0475:CAROMF>2.3.CO;2)
- Lentz, D.R. 1997. The phosphorus-enriched, S-type Middle River rhyolite, Tetagouche Group, northeastern New Brunswick. *The Canadian Mineralogist*, 35, pp. 673–690.
- Lin, S., Davis, D.W., Barr, S.M., van Staal, C.R., Chen, Y., and Constantin, M. 2007. U-Pb geochronological constraints on the evolution of the Aspy terrane, Cape Breton Island: Implications for relationships between Aspy and Bras d’Or terranes and Ganderia in the Canadian Appalachians. *American Journal of Science*, 307, pp. 371–398. <http://dx.doi.org/10.2475/02.2007.03>
- Ludman, A. 1987. Pre-Silurian stratigraphy and tectonic significance of the St. Croix Belt, southeastern Maine. *Canadian Journal of Earth Sciences*, 24, pp. 2459–2469. <http://dx.doi.org/10.1139/e87-230>
- Ludman, A. 1991. Revised stratigraphy of the Cookson Group

- in eastern Maine and southwestern New Brunswick: an alternate view. *Atlantic Geology*, 27, pp. 49–55.
- Ludman, A., Hopeck, J.T., and Brook, P.C. 1993. Nature of the Acadian orogeny in eastern Maine. *In The Acadian Orogeny: Recent Studies in New England, Maritime Canada and the Autochthonous Foreland*. Edited by D.C. Roy and J.S. Skehan. Geological Society of America, Special Paper 275, pp. 67–84.
- MacLachlan, K., and Dunning G. 1998. U-Pb ages and tectono-magmatic relationships of Middle Ordovician volcanic rocks of the Wild Bight Group, Newfoundland Appalachians. *Canadian Journal of Earth Sciences*, 35, pp. 998–1017. <http://dx.doi.org/10.1139/e98-050>
- MacNaughton, R.B., and Pickerill, R.K. 1995. Invertebrate ichnology of the nonmarine Lepreau Formation (Triassic), southern New Brunswick, Eastern Canada. *Journal of Paleontology*, 69, pp. 160–171.
- Malo, M. 1988. Stratigraphy of the Aroostook-Percé Anticlinorium in the Gaspé Peninsula, Quebec. *Canadian Journal of Earth Sciences*, 25, pp. 893–908. <http://dx.doi.org/10.1139/e88-086>
- Malo, M. 2001. Late Silurian-Early Devonian tectono-sedimentary history of the Gaspé, Belt in the Gaspé Peninsula: from a transtensional Salinic basin to an Acadian foreland basin. *Bulletin of Canadian Petroleum Geology*, 49, pp. 202–216. <http://dx.doi.org/10.2113/49.2.202>
- Malo, M., and Bourque, P.A. 1993. Timing of the deformation events from Late Ordovician to Mid-Devonian in the Gaspé, Peninsula. *In The Acadian Orogeny: Recent Studies in New England, Maritime Canada and the Autochthonous Foreland*. Edited by D.C. Roy and J.S. Skehan. Geological Society of America, Special Paper 275, pp. 101–122.
- McCutcheon, S.R. 1981. Revised stratigraphy of the Long Reach area, southern New Brunswick: Evidence for major, northwestward-directed Acadian thrusting. *Canadian Journal of Earth Sciences*, 18, p. 646–656. <http://dx.doi.org/10.1139/e81-057>
- McCutcheon, S.R., and Boucot, A.J. 1984. A new Lower Silurian fossil locality in the northeastern Mascarene-Nerepis Belt, southern New Brunswick. *Maritime Sediments and Atlantic Geology*, 20, p. 121–126.
- McCutcheon, S.R., and Ruitenber, A.A. 1987. Geology and mineral deposits, Annidale-Nerepis area, New Brunswick. New Brunswick Department of Natural Resources and Energy, Mineral Resources Division, Memoir 2, 141 p.
- McCutcheon, S.R., and Robinson, P.T. 1987. Geological constraints on the genesis of the Maritimes Basin, Atlantic Canada. *In Sedimentary Basins and Basin-forming Mechanisms*. Edited by C. Beaumont and A.J. Tankard. Canadian Society of Petroleum Geology, Memoir 12, pp. 287–297.
- McCutcheon, S.R., Melchin, M.J., and Walker, J.A., 1995. A new Ordovician graptolite locality, Elmtree Formation, northern New Brunswick. *In Current Research 1994*. Edited by S.A.A. Merlini. New Brunswick Department of Natural Resources and Energy, Minerals and Energy Division, Miscellaneous Report 18, pp. 127–140.
- McCutcheon, S.R., Anderson, H.E., and Robertson, P.T. 1997. Stratigraphy and eruptive history of the Late Devonian Mount Pleasant caldera complex, Canadian Appalachians. *Geological Magazine*, 134, pp. 17–36. <http://dx.doi.org/10.1017/S0016756897006213>
- McGregor, D.C., and McCutcheon, S.R. 1988. Implications of spore evidence for Late Devonian age of the Piskahegan Group, southwestern New Brunswick. *Canadian Journal of Earth Sciences*, 25, pp. 1349–1364. <http://dx.doi.org/10.1139/e88-130>
- McHone, J.G. 2011. Triassic basin stratigraphy at Grand Manan, New Brunswick, Canada. *Atlantic Geology*, 47, pp. 125–137. <http://dx.doi.org/10.4138/atlgol.2011.006>
- McKerrow, W.S., and Ziegler, A.M. 1971. The Lower Silurian paleogeography of New Brunswick and adjacent areas. *Journal of Geology*, 79, pp. 635–646. <http://dx.doi.org/10.1086/627695>
- McLeod, M.J. 1990. Geology, geochemistry and related mineral deposits of the Saint George Batholith; Charlotte, Queens and Kings counties, New Brunswick. New Brunswick Department of Natural Resources and Energy, Mineral Resources, Mineral Resource Report 5, 169 p.
- McLeod, M.J. 1995. Bedrock geology and metallic mineral occurrences in the Letang Head Harbour Passage area, Charlotte County, New Brunswick. *In Current Research 1994*. Compiled and Edited by S.A.A. Merlini. New Brunswick Department of Natural Resources and Energy, Minerals and Energy Division, Miscellaneous Report 18, pp. 141–156.
- McLeod, M.J. 1997. Redefinition of the Queen Brook Formation of southern New Brunswick and preliminary geochemistry. *In Current Research 1996*. Edited by B.M.W. Carroll. New Brunswick Department of Natural Resources and Energy, Minerals and Energy Division, Mineral Resource Report 97–4, p. 175–190.
- McLeod M.J., and McCutcheon S.R. 1981. A newly recognized sequence of possible Early Cambrian age in southern New Brunswick: Evidence for major southward-directed thrusting. *Canadian Journal of Earth Sciences*, 18, pp. 1012–1017. <http://dx.doi.org/10.1139/e81-097>
- McLeod, M.J., and Rast, N. 1988. Correlations and fault systematics in the Passamaquoddy Bay area, southwestern New Brunswick. *Maritime Sediments and Atlantic Geology*, 24, pp. 289–300.
- McLeod, M.J., Ruitenber, A.A., and Krogh, T.E. 1992. Geology and U-Pb geochronology of the Annidale Group, southern New Brunswick: Lower Ordovician volcanic and sedimentary rocks formed near the southeastern margin of Iapetus Ocean. *Atlantic Geology*, 28, pp. 181–192.
- McLeod M.J., Winchester, J.A., and Ruitenber, A.A. 1994. Geochemistry of the Annidale Group: implications for the tectonic setting of Lower Ordovician volcanism in southwestern New Brunswick. *Atlantic Geology*, 30, pp. 87–94.
- McLeod, M.J., Pickerill, R.K., and Lux, R.D. 2001. Mafic intrusions on Campobello Island: implications for New Brunswick-Maine correlations. *Atlantic Geology*, 37, pp. 17–40.
- McLeod, M.J., Johnson, S.C., and Krogh, T.E. 2003. Archived

- U-Pb (zircon) dates from southern New Brunswick. *Atlantic Geology*, 39, pp. 209–225.
- McNamara, A.K., MacNiocaill, C., van der Pluijm, B.A., and Van der Voo, R. 2001. West African proximity of the Avalon terrane in the latest Precambrian: Geological Society of America Bulletin, 113, pp.1161–1170. [http://dx.doi.org/10.1130/0016-7606\(2001\)113<1161:WAPOTA>2.0.CO;2](http://dx.doi.org/10.1130/0016-7606(2001)113<1161:WAPOTA>2.0.CO;2)
- McNicoll, V.J., van Staal, C.R., Lentz, D., and Stern, R. 2002. Uranium-lead geochronology of Middle River rhyolite: implications for the provenance of basement rocks of the Bathurst Mining Camp, New Brunswick. *In Radiogenic Age and Isotopic Studies, Report 15, Current Research 2002-F9*, Geological Survey of Canada, 11p.
- Miller, B.V., and Fyffe, L.R. 2002. Geochronology of the Letete and Waweig formations, Mascarene Group, southwestern New Brunswick, *Atlantic Geology*, 38, pp.29–36.
- Miller, B.V., Barr, S.M., and Black, R.S. 2007. Neoproterozoic and Cambrian U-Pb (zircon) ages from Grand Manan Island, New Brunswick: Implications for stratigraphy and northern Appalachian terrane correlations. *Canadian Journal of Earth Sciences*, 44, pp. 911–923. <http://dx.doi.org/10.1139/e06-132>
- Miller, R.F. 1996. Note on *Pterygotus anglicus* Agassiz (Eurypterida: Devonian) from the Campbellton Formation, New Brunswick. *Atlantic Geology*, 32, pp. 95–100.
- Miller, R.F. 2007. *Pterygotus anglicus* Agassiz (Chelicerata: Eurypterida) from Atholville, Lower Devonian Campbellton Formation, New Brunswick, Canada. *Palaeontology*, 50, pp. 981–999. <http://dx.doi.org/10.1111/j.1475-4983.2007.00683.x>
- Miller, R.F., and Tetlie, O.E. 2007. The presumed Synziphosuran *Bunodella horrida* Matthew, 1889 (Silurian: Cunningham Creek Formation) New Brunswick, Canada is an eurypterid. *Journal of Paleontology*, 81, pp. 588–590. <http://dx.doi.org/10.1666/05127.1>
- Miller, R.F., Clouthier, R., and Turner, S. 2003. The oldest articulated chondrichthyan from the early Devonian period. *Nature*, 425, pp. 501–504. <http://dx.doi.org/10.1038/nature02001>.
- Moench, R.H., and Aleinikoff, J.N. 2003. Stratigraphy, geochronology, and accretionary terrane settings of two Bronson Hill arc sequences, northern New England. *Physics and Chemistry of the Earth*, 28, pp. 113–160. [http://dx.doi.org/10.1016/S1474-7065\(03\)00012-3](http://dx.doi.org/10.1016/S1474-7065(03)00012-3)
- Murphy, J.B., and Keppie, J.D. 2005. The Acadian Orogeny in the northern Appalachians. *International Geological Review*, 47, pp. 663–687. <http://dx.doi.org/10.2747/0020-6814.47.7.663>
- Murphy J.B., van Staal, C.R., and Keppie J.D. 1999. Middle to Late Paleozoic Acadian Orogeny in the northern Appalachians: a Laramide-style, plume-modified orogeny. *Geology*, 27, pp. 653–656. [http://dx.doi.org/10.1130/0091-7613\(1999\)027<0653:MTLPAO>2.3.CO;2](http://dx.doi.org/10.1130/0091-7613(1999)027<0653:MTLPAO>2.3.CO;2)
- Murphy, J.B., Nance, R.D., and Keppie, J.D. 2002. Discussion and reply: West African proximity of the Avalon terrane in the latest Precambrian. *Geological Society of America Bulletin*, 114, pp. 1049–1052. [http://dx.doi.org/10.1130/0016-7606\(2002\)114<1049:DARWAP>2.0.CO;2](http://dx.doi.org/10.1130/0016-7606(2002)114<1049:DARWAP>2.0.CO;2)
- Murphy J.B., Gutierrez-Alonso G., Nance R.D., Fernandez-Suarez J., Keppie J.D., Quesada C., Strachan R.A., and Dostal J. 2006. Origin of the Rheic Ocean: Rifting along a Neoproterozoic suture? *Geology*, 34, pp. 325–328. <http://dx.doi.org/10.1130/G22068.1>
- Nadon, G.C., and Middleton, G.V. 1984. Tectonic control of Triassic sedimentation in southern New Brunswick: local and regional implications. *Geology*, 12, pp. 619–622. [http://dx.doi.org/10.1130/0091-7613\(1984\)12<619:TCOTSI>2.0.CO;2](http://dx.doi.org/10.1130/0091-7613(1984)12<619:TCOTSI>2.0.CO;2)
- Nadon, G.C., and Middleton, G.V. 1985. The stratigraphy and sedimentology of the Fundy Group (Triassic) of the St. Martins area, New Brunswick. *Canadian Journal of Earth Sciences*, 22, pp. 1183–1203. <http://dx.doi.org/10.1139/e85-121>
- Nance, R.D. 1986. Precambrian evolution of the Avalon Terrane in the Northern Appalachians. *Maritime Sediments and Atlantic Geology*, 22, pp. 214–239.
- Nance, R.D. 1987. Model for the Precambrian evolution of the Avalon Terrane in southern New Brunswick. *Geology*, 15, pp. 753–756. [http://dx.doi.org/10.1130/0091-7613\(1987\)15<753:MFTPEO>2.0.CO;2](http://dx.doi.org/10.1130/0091-7613(1987)15<753:MFTPEO>2.0.CO;2)
- Nance, R.D., and Dallmeyer, R.D. 1993.  $^{40}\text{Ar}/^{39}\text{Ar}$  ages from the Kingston Complex, New Brunswick: evidence for Silurian-Devonian tectonothermal activity and implications for the accretion of the Avalon composite terrane. *Journal of Geology*, 101, pp. 375–388. <http://dx.doi.org/10.1086/648230>
- Nance, R.D., and Murphy, J.B. 1996. Basement isotopic signatures and Neoproterozoic paleogeography of Avalonian-Cadomian and related terranes in the circum-North Atlantic. *In Avalonian and Related Peri-Gondwanan Terranes of the Circum-North Atlantic. Edited by R.D. Nance and M.D. Thompson. Geological Society of America, Special Paper 304*, pp. 333–346.
- Nance, R.D., Currie, K.L., and Murphy J.B. 1991a. The Avalon Zone of New Brunswick. *In Avalonian and Cadomian Geology of the North Atlantic. Edited by R.A. Strachan and G.K. Taylor. Chapman and Hall, New York*, pp. 214–236.
- Nance, R.D., Murphy, J.B., Strachan, R.A., D`Lemos, R.S., and Taylor, G.K. 1991b. Late Proterozoic tectonostratigraphic evolution of the Avalonian and Cadomian terranes. *Precambrian Research*, 53, pp. 41–78. [http://dx.doi.org/10.1016/0301-9268\(91\)90005-U](http://dx.doi.org/10.1016/0301-9268(91)90005-U)
- Nance, R.D., Murphy, J.B., and Keppie, J. D. 2002. A Cordilleran model for the evolution of Avalonia. *Tectonophysics*, 352, pp. 11–31. [http://dx.doi.org/10.1016/S0040-1951\(02\)00187-7](http://dx.doi.org/10.1016/S0040-1951(02)00187-7)
- Naylor, R.S., and Boucot, A.J. 1965. Origin and distribution of rocks of Ludlow age (Late Silurian) in the northern Appalachians. *American Journal of Science*, 263, pp. 153–169. <http://dx.doi.org/10.2475/ajs.263.2.153>.
- Neuman, R.B. 1964. Fossils in Ordovician tuffs, northeastern Maine. *U.S. Geological Survey, Bulletin 1181-E*, 53 p.

- Neuman, R.B. 1967. Bedrock of the Shin Pond and Stacyville quadrangles, Penobscot County, Maine. United States Geological Survey, Professional Paper, 524-1, 37 p.
- Neuman, R.B. 1968. Paleogeographic implications of Ordovician shelly fossils in the Magog Belt of the northern Appalachian Region. *In Studies of Appalachian Geology: Northern and Maritime. Edited by E-An Zen, W.S. White, J.B. Hadley, and J.B. Thompson Jr.* Interscience Publishers (a division of John Wiley & Sons), pp. 35–48.
- Neuman, R.B. 1971. An early Middle Ordovician brachiopod assemblage from Maine, New Brunswick and northern Newfoundland. *In Paleozoic Perspectives: A Paleontological Tribute to G. Arthur Cooper. Edited by T. Dutro.* Smithsonian Contributions to Paleobiology, 3, pp. 113–124.
- Neuman, R.B. 1984. Geology and paleobiology of islands in the Iapetus Ocean: Review and implications. *Geological Society of America Bulletin*, 95, pp. 1188–1201. [http://dx.doi.org/10.1130/0016-7606\(1984\)95<1188:GAPOII>2.0.CO;2](http://dx.doi.org/10.1130/0016-7606(1984)95<1188:GAPOII>2.0.CO;2)
- Neuman, R.B. 1987. Type section of the Early Ordovician Shin Pond Formation and evidence of the Penobscot orogeny, northern Penobscot County, Maine. *In Centennial Field Guide, Northeastern Section of the Geological Society of America, Edited by D.C. Roy.* Volume 5, pp. 307–309. <http://dx.doi.org/10.1130/0-8137-5405-4.307>
- Noble, J.P.A. 1976. Silurian stratigraphy and paleogeography, Pointe Verte area, New Brunswick, Canada. *Canadian Journal of Earth Sciences*, 13, pp. 537–546. <http://dx.doi.org/10.1139/e76-057>
- Noble, J.P.A. 1985. Occurrence and significance of Late Silurian reefs in New Brunswick, Canada. *Canadian Journal of Earth Sciences*, 22, pp. 1518–1529. <http://dx.doi.org/10.1139/e85-157>
- Noble, J.P.A., and Howells, K.D.M. 1974. Early marine lithification of the nodular limestones in the Silurian of New Brunswick. *Sedimentology*, 21, pp. 597–609. <http://dx.doi.org/10.1111/j.1365-3091.1974.tb01792.x>
- Noble, J.P.A., and Howells, K.D.M. 1979. Early Silurian biofacies and lithofacies in relation to Appalachian basins in north New Brunswick. *Canadian Petroleum Geology Bulletin*, 27, pp. 242–265.
- Nowlan, G.S. 1981. Some Ordovician conodont faunules from the Miramichi Anticlinorium, New Brunswick. *Geological Survey of Canada Bulletin*, 345, 35 p.
- Nowlan, G.S. 1982. Report on 19 samples collected for conodont analyses from a single section in northern New Brunswick, NTS 21 P/13. Geological Survey of Canada, Ottawa Paleontology Section, Report 09-GSN-1982, 3 p.
- Nowlan, G.S. 1983a. Report on three samples from limestone in pillow basalts from the Pointe Verte Formation (northern New Brunswick). Submitted for Conodont Analysis by L.R. Fyffe and W.H. Poole. Geological Survey of Canada, Ottawa Paleontology Section, Report 002-GSN-1983, 2 p.
- Nowlan, G.S. 1983b. Early Silurian conodonts of eastern Canada. *Fossils and Strata*, 15, pp. 95–110.
- Nowlan, G.S. 1983c. Biostratigraphic, paleogeographic and tectonic implications of Late Ordovician conodonts from the Grog Brook Group, northwestern New Brunswick. *Canadian Journal of Earth Sciences*, 20, pp. 651–671. <http://dx.doi.org/10.1139/e83-060>
- Nowlan, G.S., McCracken, A.D., and McLeod, M.J. 1997. Tectonic and paleogeographic significance of Late Ordovician conodonts in the Canadian Appalachians. *Canadian Journal of Earth Sciences*, 32, pp. 1521–1536. <http://dx.doi.org/10.1139/e17-124>
- O'Brien, B.H., O'Brien, S.J., and Dunning, G. R. 1991. Silurian cover, Late Precambrian-Early Ordovician basement, and the chronology of Silurian orogenesis in the Hermitage flexure (Newfoundland Appalachians). *American Journal of Science*, 291, pp. 760–799. <http://dx.doi.org/10.2475/ajs.291.8.760>
- O'Brien, S.J., O'Brien, B.H., Dunning, G. R., and Tucker, R.D. 1996. Late Neoproterozoic Avalonian and related peri-Gondwanan rocks of the Newfoundland Appalachians. *In Avalonian and related peri-Gondwanan terranes of the circum-North Atlantic. Edited by R.D. Nance and M.D. Thompson.* Geological Society of America, Special Paper 304, pp. 9–28.
- Ogg, J.G., Ogg, G., and Gradstein, F.M. 2008. The Concise Geological Time Scale. International Commission on Stratigraphy, 14 p. URL <<http://www.stratigraphy.org/bak/GTS2008.pdf>> December 2010.
- O'Neill, P.P., and Knight, I. 1988. Geology of the east half of the Weir's Pond map area and its regional significance. Current Research, Newfoundland Department of Mines, Mineral Development Division, Report 88-1, pp. 165–176.
- Pajari, G.E. Jr., Rast, N., and Stringer, P. 1977. Paleozoic volcanicity along the Bathurst–Dalhousie geotraverse, New Brunswick and its relations to structure. *In Volcanic Regimes in Canada, Edited by W.R.A. Baragar, L.C. Coleman and J.M. Hall.* Geological Association of Canada, Special Paper 16, pp. 111–124.
- Paktunc, A.D. 1990. Geochemical constraints on the tectonic setting of the mafic rocks of the Bathurst Camp, Appalachian Orogen. *Canadian Journal of Earth Sciences*, 27, pp. 1182–1193. <http://dx.doi.org/10.1139/e90-125>
- Palacios, T., Jensen, S., Barr, S.M., White, C.E., and Miller, R.F. 2011. New biostratigraphical constraints on the lower Cambrian Ratcliffe Brook Formation, southern New Brunswick, Canada, from organic-walled microfossils. *Stratigraphy*, 8, pp. 45–60.
- Park, A.F., and Whitehead, J. 2003. Structural transect through Silurian turbidites of the Fredericton Belt southwest of Fredericton, New Brunswick: the role of the Fredericton Fault in late Iapetus convergence. *Atlantic Geology*, 39, pp. 227–237.
- Park, A.F., Williams, P.F., Ralser, S., and Leger, A. 1994. Geometry and kinematics of a major crustal shear zone segment in the Appalachians of southern New Brunswick. *Canadian Journal of Earth Sciences*, 31, pp. 1523–1535. <http://dx.doi.org/10.1139/e94-135>
- Park, A. F., Lentz, D. R., and Thorne, K.G. 2008. Deformation and structural controls on gold mineralization in the



- Clarence Stream shear zone, southwestern New Brunswick, Canada. *Exploration and Mining Geology*, 17, pp. 51–66. <http://dx.doi.org/10.2113/gsemg.17.1-2.51>
- Payette, C., and Martin, R.F. 1986a. The Harvey volcanic suite, New Brunswick. I. Inclusions of magma in quartz phenocrysts. *Canadian Mineralogist*, 24, pp. 557–570.
- Payette, C., and Martin R.F. 1986b. The Harvey volcanic suite, New Brunswick. II. Postmagmatic adjustments in the mineralogy and bulk composition of a high-fluorine rhyolite. *Canadian Mineralogist*, 24, pp. 571–584.
- Pe-Piper, G., and Wolde, B. 2000. Geochemistry of metavolcanic rocks of the Ross Island and Ingalls Head formations, Grand Manan Island, New Brunswick. *Atlantic Geology*, 36, pp 103–116.
- Philpott, G.R. 1987. Precious-metal and geological investigation of the Charlo River area. *In Twelfth Annual Review of Activities, Project Résumés. Edited by S.A. Abbott.* New Brunswick Department of Natural Resources and Energy, Minerals and Energy Division, Information Circular 87-2, pp. 13–16.
- Philpott, G.R. 1988. Precious-metal and geological investigation of the Charlo River area. *In Thirteenth Annual Review of Activities, Project Résumés, Edited by S.A. Abbott.* New Brunswick Department of Natural Resources and Energy, Minerals and Energy Division, Information Circular 88-2, pp. 20–31.
- Pickerill, R.K. 1976. Significance of a new fossil locality containing a Salopina community in the Waweig Formation (Silurian-Uppermost Ludlow/ Pridoli) of southwest New Brunswick. *Canadian Journal of Earth Sciences*, 13, pp. 1329–1331. <http://dx.doi.org/10.1139/e76-134>
- Pickerill, R.K. 1980. Phanerozoic flysch trace fossil diversity - Observations based on an Ordovician flysch Ichnofauna from the Aroostook-Matapedia carbonate belt of northern New Brunswick. *Canadian Journal of Earth Sciences*, 17, pp. 1259–1270. <http://dx.doi.org/10.1139/e80-131>
- Pickerill, R.K. 1981. Trace fossils in a Lower Palaeozoic submarine canyon sequence— the Siegas Formation of northwestern New Brunswick, Canada. *Maritime Sediments and Atlantic Geology*, 17, pp. 37–58.
- Pickerill, R.K. 1985. The trace fossil *Yakutatia emersoni* from the Matapedia Basin of northwest New Brunswick and southeast Gaspé – its first reported occurrence outside of Alaska. *Maritime Sediments and Atlantic Geology*, 21, pp. 47–54.
- Pickerill, R.K. 1987. The trace fossil *Strobilorhaphe* from the Late Ordovician Grog Brook Group, northwest New Brunswick (Canada). *Northeastern Geology*, 9, pp. 129–132.
- Pickerill, R.K. 1989. *Compaginaticnus*: a new ichnogenus from Ordovician flysch of eastern Canada. *Journal of Paleontology*, 63, pp. 913–919.
- Pickerill, R.K. 1991. The trace fossil *Neonereites multiserialis* Pickerill and Harland, 1988 from the Devonian Wapske Formation, northwest New Brunswick. *Atlantic Geology*, 27, pp. 119–126.
- Pickerill, R.K., and Fyffe, L.R. 1999. The stratigraphic significance of trace fossils from the Lower Paleozoic Baskahegan Lake Formation near Woodstock, west-central New Brunswick. *Atlantic Geology*, 35, pp. 215–224.
- Pickerill, R.K., and Pajari, G.E., Jr. 1976. The Eastport Formation (Lower Devonian) in the northern Passamaquoddy Bay area, southwest New Brunswick. *Canadian Journal of Earth Sciences*, 13, pp. 266–270. <http://dx.doi.org/10.1139/e76-028>
- Pickerill, R.K., and Tanoli, S.K. 1985. Revised lithostratigraphy of the Cambro-Ordovician Saint John Group, southern New Brunswick - a preliminary report. *Current Research, Part B, Geological Survey of Canada, Paper 85-1B*, pp. 441–449.
- Pickerill, R.K., Fyffe, L.R., and Forbes, W.H. 1987. Late Ordovician-Early Silurian trace fossils from the Matapedia Group, Tobique River, western New Brunswick, Canada. *Maritime Sediments and Atlantic Geology*, 23, pp. 77–88.
- Poole, W.H., and Neuman, R.B. 2003. Arenig volcanic and sedimentary strata, central New Brunswick and eastern Maine. *Atlantic Geology*, 38, pp 109–134.
- Pringle, G.J., Trembath, L.T., and Pajari, G.E., Jr. 1974. Crystallization history of a zoned plagioclase (microprobe analysis of zoned plagioclase from Grand Manan tholeiite sheet). *Mineralogical Magazine*, 39, pp. 867–877. <http://dx.doi.org/10.1180/minmag.1974.039.308.06>
- Rast, N. 1979. Precambrian meta-diabases of southern New Brunswick - The opening of the Iapetus Ocean? *Tectonophysics*, 59, pp. 127–137. [http://dx.doi.org/10.1016/0040-1951\(79\)90041-6](http://dx.doi.org/10.1016/0040-1951(79)90041-6)
- Rast, N., and Currie, K.L. 1976. On the position of the Variscan front in southern New Brunswick and its relations to Precambrian basement. *Canadian Journal of Earth Sciences*, 13, pp. 194–196. <http://dx.doi.org/10.1139/e76-021>
- Rast, N., and Dickson, W.L. 1982. The Pocologan mylonite zone. *In Major Structural Zones and Faults of the Northern Appalachians, Edited by P. St-Julien and J. Bèland,* Geological Association of Canada, Special Paper 24, pp. 249–261.
- Rast, N., and Stringer, P. 1974. Recent advances and the interpretation of geological structure of New Brunswick. *Geoscience Canada*, 1, pp. 15–25.
- Rast, N., and Stringer, P. 1980. A geotraverse across a deformed Ordovician ophiolite and its Silurian cover, northern New Brunswick, Canada. *Tectonophysics*, 69, p. 221–245. [http://dx.doi.org/10.1016/0040-1951\(80\)90212-7](http://dx.doi.org/10.1016/0040-1951(80)90212-7)
- Rast, N., Kennedy, M.J., and Blackwood, R.F. 1976. Comparison of some tectonostratigraphic zones in the Appalachians of Newfoundland and New Brunswick. *Canadian Journal of Earth Sciences*, 13, pp. 868–875. <http://dx.doi.org/10.1139/e76-090>
- Rast, N., Lutes, G.G., and St. Peter, C. 1980. The geology and deformation history of the southern part of the Matapedia Zone and its relationship to the Miramichi Zone and Canterbury Basin. *In A Guidebook to: The Geology of Northeastern Maine and Neighboring New Brunswick. Edited by D.C. Roy and R.S. Naylor.* 72nd Annual Meeting of the New England Intercollegiate Geological Conference, Presque Isle, Maine, pp. 191–201.
- Richardson, J.B., and McGregor, D.C. 1986. Silurian and De-

- vonian spore zones of the Old Red Sandstone Continent and adjacent regions. *Geological Survey of Canada Bulletin*, 364, 79 p.
- Rodgers, J. 1971. The Taconic Orogeny. *Geological Society of America Bulletin*, 82, pp. 1141–1177. [http://dx.doi.org/10.1130/0016-7606\(1971\)82\[1141:TTO\]2.0.CO;2](http://dx.doi.org/10.1130/0016-7606(1971)82[1141:TTO]2.0.CO;2)
- Rogers, N., van Staal, C.R., Winchester, J.A., and Fyffe, L.R. 2003. Provenance and chemical stratigraphy of the sedimentary rocks of the Miramichi, Tetagouche, California Lake and Fournier groups, northern New Brunswick, In Massive Sulfide Deposits of the Bathurst Mining Camp, New Brunswick, and Northern Maine. *Edited by* W.D. Goodfellow, S.R. McCutcheon, and J.M. Peter. *Economic Geology, Monograph 11*, pp. 111–128.
- Rogers, N., van Staal, C.R., McNicoll, J., Pollock, J., Zagorevski, A., and Whalen, J. 2006. Neoproterozoic and Cambrian arc magmatism along the eastern margin of the Victoria Lake Supergroup: A remnant of Ganderian basement in central Newfoundland. *Precambrian Research*, 147, pp. 329–341. <http://dx.doi.org/10.1016/j.precamres.2006.01.025>
- Roy, D.C. 1980. Tectonics and sedimentation in northeastern Maine and adjacent New Brunswick. *In A Guidebook to the Geology of Northeastern Maine and Neighbouring New Brunswick. Edited by* D.C. Roy and R.S. Naylor. 72nd Annual Meeting of the New England Intercollegiate Geological Conference, pp. 1–21.
- Ruitenbergh, A.A., and Ludman, A. 1978. Stratigraphy and tectonic setting of Early Paleozoic sedimentary rocks of the Wirral-Big Lake area, southwestern New Brunswick and southeastern Maine. *Canadian Journal of Earth Sciences*, 15, pp. 22–32. <http://dx.doi.org/10.1139/e78-002>
- Ruitenbergh A.A., Fyffe, L.R., McCutcheon, S.R., St. Peter, C.J., Irrinki, R.R., and Venugopal, D.V. 1977. Evolution of Pre-Carboniferous tectono-stratigraphic zones in the New Brunswick Appalachians. *Geoscience Canada*, 4, pp. 171–181.
- Ruitenbergh, A.A., McLeod, M.J., and Krogh, T.E. 1993. Comparative metallogeny of Ordovician volcanic and sedimentary rocks in the Annidale-Shannon (New Brunswick) and Harborside-Blue Hill (Maine) areas: implications of new U-Pb age dates. *Exploration and Mining Geology*, 2, pp. 355–365.
- Samson, S.D., Barr, S.M., and White, C.E. 2000. Nd isotopic characterization of terranes within the Avalon Zone, southern New Brunswick. *Canadian Journal of Earth Sciences*, 37, pp. 1039–1052. <http://dx.doi.org/10.1139/e00-015>
- Sarjeant, W.A.S., and Stringer, P. 1978. Triassic reptile tracks in the Lepreau Formation, southern New Brunswick, Canada. *Canadian Journal of Earth Sciences*, 15, pp. 594–602. <http://dx.doi.org/10.1139/e78-064>
- Schluger, P.R. 1973. Stratigraphy and sedimentary environments of the Devonian Perry Formation, New Brunswick, Canada and Maine, U.S.A. *Geological Society of America Bulletin*, 84, pp. 2533–2548. [http://dx.doi.org/10.1130/0016-7606\(1973\)84<2533:SASEOT>2.0.CO;2](http://dx.doi.org/10.1130/0016-7606(1973)84<2533:SASEOT>2.0.CO;2)
- Schluger, P.R. 1976. Petrology and origin of the red beds of the Perry Formation, New Brunswick, Canada and Maine, U.S.A. *Journal of Sedimentary Petrology*, 46, pp. 22–37.
- Schoene, B., Crowley, J.L., Condon, D.J., Schmitz, M.D., and Bowring, S.A., 2006. Reassessing the uranium decay constants for geochronology using ID-TIMS U–Pb data. *Geochimica et Cosmochimica Acta*, 70, pp. 426–445. <http://dx.doi.org/10.1016/j.gca.2005.09.007>
- Schreckengost, K.A., and Nance, R.D. 1996. Silurian-Devonian dextral reactivation near the inboard margin of the Avalon Composite Terrane: Kinematic evidence from the Kingston Complex, southern New Brunswick, Canada. *In Avalonian and related peri-Gondwanan terranes of the Circum-North Atlantic. Edited by* R.D. Nance and M.D. Thompson. *Geological Society of America, Special Paper 304*, pp. 165–178.
- Schultz, K.J., Stewart, D.B., Tucker, R.D., Pollock, J.C., and Ayuso, R.A. 2008. The Ellsworth terrane, coastal Maine. Geochronology, geochemistry, and Nd-Pb isotopic compositions - Implications for the rifting of Ganderia. *Geological Society of America Bulletin*, 120, pp. 1134–1158. <http://dx.doi.org/10.1130/B26336.1>
- Shear, W.A., Gensel, P.G., and Jeram, A.J. 1996. Fossils of large terrestrial arthropods from the Lower Devonian of Canada. *Nature*, 384, pp. 555–557. <http://dx.doi.org/10.1038/384555a0>
- Spray, J.G., Flagler P.A., and Dunning, G.R. 1990. Crystallization and emplacement chronology of the Fournier oceanic fragment, Canadian Appalachians. *Nature*, 344, pp. 232–235. <http://dx.doi.org/10.1038/344232a0>
- Stewart, D.B., and Wones, D.R. 1974. Bedrock geology of the northern Penobscot Bay area. *In Geology of east-central and north-central Maine, New England Intercollegiate Geological Conference Guidebook, Edited by* P.H. Osberg, University of Maine, Orono, Maine, pp. 223–239.
- Stewart, D.B., Unger, J.D., and Hutchinson, D.R. 1995. Silurian history of Penobscot Bay region, Maine. *Atlantic Geology*, 31, pp. 67–80.
- St. Julien, P., and Hubert, C. 1975. Evolution of the Taconian Orogen in the Quebec Appalachians. *American Journal of Science*, 275A, pp. 337–362.
- St. Peter, C. 1977. Geology of parts of Restigouche, Victoria and Madawaska counties, northwestern New Brunswick. New Brunswick Department of Natural Resources, Mineral Resources Branch, Report of Investigation 17, 69 p.
- St. Peter, C. 1978. Geology of head of Waske River map area. New Brunswick Department of Natural Resources, Mineral Resources Branch, Map Report 78-1, 24 p.
- St. Peter C. 1982. Geology of Juniper-Knowlesville-Carlisle area, New Brunswick Department of Natural Resources, Geological Surveys Branch, Map Report 82-1, 82 p.
- St. Peter, C., and Boucot, A.J. 1981. Age and regional significance of brachiopods from the Temiscouata Formation of Madawaska County, New Brunswick. *Maritime Sediments and Atlantic Geology*, 17, pp. 88–95.
- St. Peter, C.J., and Johnson, S.C. 2009. Stratigraphy and structural history of the late Paleozoic Maritimes Basin in southeastern New Brunswick, Canada. *New Brunswick De-*

- partment of Natural Resources, Minerals, Policy and Planning Division, Memoir 3, 348 p.
- Stringer, P. 1975. Acadian slaty cleavage noncoplanar with fold axial surfaces in the Northern Appalachians. *Canadian Journal of Earth Sciences*, 12, pp. 949–961. <http://dx.doi.org/10.1139/e75-087>
- Stringer, P., and Lajtai, Z. 1979. Cleavage in Triassic rocks of southern New Brunswick, Canada. *Canadian Journal of Earth Sciences*, 16, pp. 2165–2180. <http://dx.doi.org/10.1139/e79-203>
- Sullivan, R.W., and van Staal, C.R. 1996. Preliminary chronostratigraphy of the Tetagouche and Fournier groups in northern New Brunswick. *In Radiogenic Age and Isotopic Studies, Report 9, Current Research 1995-F*, Geological Survey of Canada, pp. 43–56.
- Sullivan, R.W., van Staal, C.R., and Langton J.P. 1990. U–Pb zircon ages of plagiogranite and gabbro from the ophiolitic Deveraux Formation, Fournier Group, northeastern New Brunswick. *In Radiogenic Age and Isotopic Studies: Report 3*. Geological Survey of Canada, Paper 89–2, pp. 119–122.
- Tanoli, S.K., and Pickerill, R.K. 1987. The Glen Falls Formation - an example of a barrier island retreated by shoreface erosion. University of Peshawar, Peshawar, Pakistan, *Geological Bulletin*, 20, pp. 1–21.
- Tanoli, S.K., and Pickerill, R.K. 1988. Lithostratigraphy of the Cambrian-Lower Ordovician Saint John Group, southern New Brunswick. *Canadian Journal of Earth Sciences*, 25, pp. 669–690. <http://dx.doi.org/10.1139/e88-064>
- Tanoli, S.K., and Pickerill, R.K. 1989. Cambrian shelf deposits of the King Square Formation, Saint John Group, southern New Brunswick. *Atlantic Geology*, 25, pp. 129–141.
- Tanoli, S.K., and Pickerill, R.K. 1990. Lithofacies and basinal development of the type “Etcheminian Series” (Lower Cambrian Ratcliffe Brook Formation), Saint John area, southern New Brunswick. *Atlantic Geology*, 26, pp. 57–78.
- Tanoli, S.K., Pickerill, R.K., and Currie, K.L. 1985. Distinction of Eocambrian and Lower Cambrian redbeds, Saint John area, southern New Brunswick. *In Current Research, Part A*. Geological Survey of Canada, Paper 85-1A, pp. 699–702.
- Thomas, M.D., and Willis, C. 1989. Gravity modelling of the Saint George Batholith and adjacent terrane within the Appalachian Orogen, southern New Brunswick. *Canadian Journal of Earth Sciences*, 26, pp. 561–576. <http://dx.doi.org/10.1139/e89-048>
- Thompson, M.D., Grunow, A.M., and Ramezani, J. 2007. Late Neoproterozoic paleogeography of the Southeastern New England Avalon Zone: Insights from U–Pb geochronology and paleomagnetism. *Geological Society of America Bulletin*, 119, pp. 681–696. <http://dx.doi.org/10.1130/B26014.1>
- Thompson, M.D., Grunow, A.M., and Ramezani, J. 2010. Cambro-Ordovician paleogeography of the Southeastern New England Avalon Zone: Implications for Gondwana breakup. *Geological Society of America Bulletin*, 122, pp. 76–88. <http://dx.doi.org/10.1130/B26581.1>
- Thorne, K.G., Lentz, D.R., Hoy D., Fyffe, L.R., and Cabri, L.J. 2008. Characteristics of mineralization at the Main Zone of the Clarence Stream Gold Deposit, southwestern New Brunswick, Canada: Evidence for an intrusion–related gold system in the northern Appalachian orogen. *Exploration and Mining Geology*, 17, pp. 13–49. <http://dx.doi.org/10.2113/gsemg.17.1-2.13>
- Trant, C.A., and Gensel, P.G. 1985. Branching in *Psilophyton*: a new species from the Lower Devonian of New Brunswick, Canada. *American Journal of Botany*, 72, pp. 1256–1273. <http://dx.doi.org/10.2307/2443406>
- Tucker, R.D., O’Brien, S. J., and O’Brien, B. H. 1994. Age and implications of Early Ordovician (Arenig) plutonism in the type area of the Bay du Nord Group, Dunnage Zone, southern Newfoundland Appalachians. *Canadian Journal of Earth Sciences*, 31, pp. 351–357. <http://dx.doi.org/10.1139/e94-032>
- Tucker, R.D., Osberg, P.H., and Berry, H.N. IV. 2001. The geology of part of Acadia and the nature of the Acadian orogeny across central and eastern Maine. *American Journal of Science*, 301, pp. 205–260. <http://dx.doi.org/10.2475/ajs.301.3.205>
- Turner, S. 1986. *Thelodus macintoshi* Stetson 1928, the largest known thelodont. *Breviora*, Museum of Comparative Zoology, 486, pp. 2–18.
- Turner, S., and Miller, R.F. 2008. *Protodus jexi* Woodward, 1892 (Chondrichthyes), from the Lower Devonian Campbellton Formation, New Brunswick, Canada. *Acta Geologica Polonica*, 58, pp. 133–145.
- Turner, S., and Nowlan 1995. Early Silurian microvertebrates of eastern Canada. *Bulletin of the Museum of Natural History, Paris*, 4e sér., pp. 513–529.
- Valverde-Vaquero, P., van Staal, C.R., McNicoll, V., and Dunning, G.R. 2006a. Mid-Late Ordovician magmatism and metamorphism along the Gander margin in central Newfoundland. *Geological Society of London Journal*, 163, pp. 347–362. <http://dx.doi.org/10.1144/0016-764904-130>
- Valverde-Vaquero, P., Dunning, G.R., and O’Brien, S.J. 2006b. Polycyclic evolution of the Late Neoproterozoic basement in the Hermitage Flexure region (southwest Newfoundland Appalachians): New evidence from the Cinq-Cerf gneiss. *Precambrian Research*, 148, pp. 1–18. <http://dx.doi.org/10.1016/j.precamres.2006.03.001>
- van der Pluijm B.A., and van Staal, C.R. 1988. Characteristics and evolution of the central mobile belt, Canadian Appalachians. *Journal of Geology*, 96, pp. 535–547. <http://dx.doi.org/10.1086/629250>
- van Staal, C.R. 1987. Tectonic setting of the Tetagouche Group in northern New Brunswick: implications for plate tectonic models of the northern Appalachians. *Canadian Journal of Earth Sciences*, 24, pp. 1329–1351. <http://dx.doi.org/10.1139/e87-128>
- van Staal, C.R. 1994. Brunswick subduction complex in the Canadian Appalachians: record of the Late Ordovician to Late Silurian collision between Laurentia and the Gander margin of Avalon. *Tectonics*, 13, pp. 946–962. <http://dx.doi.org/10.1029/93TC03604>
- van Staal, C.R., and de Roo, J.A. 1995. Mid-Paleozoic tectonic

- evolution of the Appalachian Central Mobile Belt in northern New Brunswick, Canada: Collision, extensional collapse, and dextral transpression. *In* Current Perspectives in the Appalachian-Caledonian Orogen. *Edited by* J.P. Hibbard, C.R. van Staal, and P.A. Cawood. Geology Association of Canada, Special Paper 41, pp. 367–389.
- van Staal, C.R., and Fyffe, L. R. 1991. Dunnage and Gander zones, New Brunswick: Canadian Appalachian Region. New Brunswick Department of Natural Resources and Energy, Mineral Resources, Geoscience Report 91-2, 39 p.
- van Staal, C.R., and Fyffe, L. R. 1995. Gander Zone-New Brunswick. In Chapter 3 of Geology of the Appalachian-Caledonian Orogen in Canada and Greenland. *Edited by* H. Williams. Geology Survey of Canada, Geology of Canada No. 6, pp. 216–223.
- van Staal, C.R., and Hatcher, R.D., Jr. 2010. Global setting of Ordovician orogenesis. *In* The Ordovician Earth System. *Edited by* S.C. Finney and W.B.N. Berry. Geological Society of America, Special Paper 466, pp. 1–11.
- van Staal, C.R., and Barr, S.M. in press. Lithospheric architecture and tectonic evolution of the Canadian Appalachians. *In* Tectonic Styles in Canada Revisited: the LITHOPROBE perspective. *Edited by* J.A. Percival, F.A. Cook and R.M. Clowes. Geological Association of Canada, Special Paper 49.
- van Staal, C.R., Ravenhurst, C.E., Winchester, J.A., Roddick, J.C., and Langton, J.P. 1990. Post-taconic blueschist suture in the northern Appalachians of northern New Brunswick, Canada. *Geology*, 18, pp. 1073–1077. [http://dx.doi.org/10.1130/0091-7613\(1990\)018<1073:PTBSIT>2.3.CO;2](http://dx.doi.org/10.1130/0091-7613(1990)018<1073:PTBSIT>2.3.CO;2)
- van Staal, C.R., Winchester, J.A., and Bedard, J.H. 1991. Geochemical variations in Middle Ordovician volcanic rocks of the northern Miramichi Highlands and their tectonic significance. *Canadian Journal of Earth Sciences*, 28, pp. 1031–1049. <http://dx.doi.org/10.1139/e91-094>
- van Staal, C.R., Sullivan, R.W., and Whalen, J.B. 1996. Provenance and tectonic history of the Gander Zone in the Caledonian/Appalachian orogen: Implications for the origin and assembly of Avalon. *In* Avalonian and Related peri-Gondwanan Terranes of the Circum-North Atlantic. *Edited by* R.D. Nance and M.D. Thompson. Geological Society of America, Special Paper 304, pp. 347–367.
- van Staal, C.R., Dewey, J.F., MacNiocail, C., and McKerrow, W.S. 1998. The Cambrian-Silurian tectonic evolution of the northern Appalachian and British Caledonides: history of a complex, west and southwest Pacific-type segment of Iapetus. *In* Lyell: the Past is the Key to the Present. *Edited by* D.J. Blundell and A.C. Scott. Geological Society, London, Special Publication, 143, pp. 199–242.
- van Staal, C.R., Wilson, R.A., Rogers, N., Fyffe, L.R., Langton, J.P., McCutcheon, S.R., McNicoll, V., and Ravenhurst, C.E. 2003. Geology and tectonic history of the Bathurst Supergroup, Bathurst Mining Camp and its relationships to coeval rocks in southwestern New Brunswick and adjacent Maine—a synthesis. *In* Massive Sulfide Deposits of the Bathurst Mining Camp, New Brunswick and Northern Maine. *Edited by* W.D. Goodfellow, S.R. McCutcheon, and J.M. Peter. Economic Geology Monograph 11, pp. 37–60.
- van Staal, C.R., Currie, K.L., Rowbotham, G., Rogers, N., and Goodfellow, W. 2008. Pressure-temperature paths and exhumation of Late Ordovician-Early Silurian blueschists and associated metamorphic nappes of the Salinic Brunswick subduction complex, northern Appalachians. *Geological Society of America Bulletin*, 120, pp. 1455–1477. <http://dx.doi.org/10.1130/B26324.1>
- van Staal, C.R., Whalen, J.B., Valverde-Vaquero, P., Zagorevski, A., and Rogers, N. 2009. Pre-Carboniferous, episodic accretion-related, orogenesis along the Laurentian margin of the northern Appalachians. *In* Ancient Orogens and Modern Analogues. *Edited by* J.B. Murphy, J.D. Keppie, and A.J. Hynes. Geological Society, London, Special Publication, 327, pp. 271–316.
- Van Wagoner, N.A. and Fay, V. 1988. Early Devonian bimodal volcanic rocks of southwestern New Brunswick: petrography, stratigraphy and depositional setting. *Maritime Sediments and Atlantic Geology*, 24, pp. 301–324.
- Van Wagoner, N.A., Dadd, K.A., Baldwin, D.K., and McNeil, W. 1994. Physical volcanology, stratigraphy and depositional setting of the Middle Paleozoic volcanic and sedimentary rocks of Passamaquoddy Bay, southwestern New Brunswick. Geological Survey of Canada, Paper 91-14, 46 p.
- Van Wagoner, N.A., Leybourne, M.I., Dadd, K.I., and Huskins, M.L.A. 2001. The Silurian(?) Passamaquoddy Bay mafic dyke swarm, New Brunswick: petrogenesis and tectonic implications. *Canadian Journal of Earth Sciences*, 38, pp. 1565–1578. <http://dx.doi.org/10.1139/e01-041>
- Van Wagoner, N.A., Leybourne, M.I., Dadd, K.A., Baldwin, D.K., and McNeil, W. 2002. Late Silurian bimodal volcanism of southwestern New Brunswick, Canada: Products of continental extension. *Geological Society of America Bulletin*, 114, pp. 400–418. [http://dx.doi.org/10.1130/0016-7606\(2002\)114<0400:LSBVOS>2.0.CO;2](http://dx.doi.org/10.1130/0016-7606(2002)114<0400:LSBVOS>2.0.CO;2)
- Venugopal, D.V. 1979. Geology of Debec Junction–Gibson Millstream–Temperance Vale–Meductic region, map–areas G–21, H–21, I–21 and H–22 (Parts of 21 J/3, 21 J/4, 21 G/13, 21 G/14). New Brunswick Department of Natural Resources, Mineral Resources Branch, Map Report 79-5, 36 p.
- Venugopal, D.V. 1982. Geology of upper parts Becaguimec, Keswick and Nashwaak rivers, Cloverdale-Millville map-areas. New Brunswick Department of Natural Resources, Mineral Resources, Map Report 82-2, 35 p
- Wade, J.A., Brown D.E., Travers, A., and Fensome, R.A. 1996. The Triassic-Jurassic Fundy Basin, eastern Canada: regional setting, stratigraphy and hydrocarbon potential. *Atlantic Geology*, 32, pp. 189–231.
- Wade, J.A., and Jansa, L.F. 1994. Preliminary interpretation of sub-North Mountain Basalt strata, Dark Harbour, Grand Manan Island, New Brunswick. *In* Current Research 1994-E, Geological Survey of Canada, pp. 227–231.
- West, D.P., Ludman, A., and Lux, D.R. 1992. Silurian age for the Pocomoonshine gabbro-diorite, southeastern Maine and its

- regional tectonic implications. *American Journal of Science*, 292, pp. 253–273. <http://dx.doi.org/10.2475/ajs.292.4.253>
- West, D.P., Guidotti, C.V., and Lux, D.R. 1995. Silurian orogenesis in the western Penobscot Bay region, Maine. *Canadian Journal of Earth Sciences*, 32, pp. 1845–1858. <http://dx.doi.org/10.1139/e95-142>
- West, D.P., Beal, H., and Grover, T. 2003. Silurian deformation and metamorphism of the Casco Bay Group, south-central Maine. *Canadian Journal of Earth Sciences*, 40, pp. 887–905. <http://dx.doi.org/10.1139/e03-021>
- Westrop, S.R., and Landing, E. 2000. Lower Cambrian (Branchian) trilobites and biostratigraphy of the Hanford Brook Formation, southern New Brunswick. *Journal of Paleontology*, 74, pp. 858–878. [http://dx.doi.org/10.1666/0022-3360\(2000\)074<0858:LCBTAB>2.0.CO;2](http://dx.doi.org/10.1666/0022-3360(2000)074<0858:LCBTAB>2.0.CO;2)
- Whalen, J.B. 1993. Geology, petrography and geochemistry of Appalachian granites in New Brunswick and Gaspésie, Québec. *Geological Survey of Canada Bulletin*, 436, 124 p.
- Whalen, J.B., Jenner, G.A., Currie, K.L., Barr, S.M., Longstaffe, F.J., and Hegner, E. 1994a. Geochemical and isotopic characteristics of granitoids of the Avalon Zone, southern New Brunswick: possible evidence for repeated delamination events. *Journal of Geology*, 102, pp. 269–282. <http://dx.doi.org/10.1086/629670>
- Whalen, J.B., Jenner, G.A., Hegner, E., Garipey, C., and Longstaffe, F.J. 1994b. Geochemical and isotopic (Nd, O, and Pb) constraints on granite sources in the Humber and Dunning zones, Gaspésie, Québec, and New Brunswick: implications for tectonics and crustal structure. *Canadian Journal of Earth Sciences*, 31, p. 323–340. <http://dx.doi.org/10.1139/e94-030>
- Whalen, J.B., Fyffe, L.R., Longstaffe, F.J., and Jenner, G.A. 1996a. The position and nature of the Gander-Avalon boundary, southern New Brunswick, based on geochemical and isotopic data from granitoid rocks. *Canadian Journal of Earth Sciences*, 33, pp. 129–139. <http://dx.doi.org/10.1139/e96-013>
- Whalen, J.B., Jenner, G.A., Longstaffe, F.J., and Hegner, E. 1996b. Nature and evolution of the eastern margin of Iapetus: geochemical and isotopic constraints from Siluro-Devonian granitoid plutons in the New Brunswick Appalachians. *Canadian Journal of Earth Sciences*, 33, pp. 140–155. <http://dx.doi.org/10.1139/e96-014>
- Whalen, J.B., Rogers, N., van Staal, C.R., Longstaffe, F.J., Jenner, G.A., and Winchester, J.A. 1998. Geochemical and isotopic (Nd, O) data from Ordovician felsic plutonic and volcanic rocks of the Miramichi Highlands: petrogenetic and metallogenic implications for the Bathurst Mining Camp. *Canadian Journal of Earth Sciences*, 35, pp. 237–252. <http://dx.doi.org/10.1139/e97-102>
- White, C.E., and Barr, S.M. 1996. Geology of the Brookville terrane, southern New Brunswick, Canada. *In* Avalonian and related peri-Gondwanan terranes of the Circum-North Atlantic. *Edited by* R.D. Nance and M.D. Thompson. Geological Society of America, Special Paper 304, pp. 133–147.
- White, C.E., Barr, S.M., Miller, B.V., and Hamilton, M.A. 2002. Granitoid plutons of the Brookville terrane, southern New Brunswick: Petrology, age, and tectonic setting. *Atlantic Geology*, 38, pp. 53–74.
- White, C.E., Barr, S.M., Reynolds, P.H., Grace, E., and McMullin, D. 2006. The Pocologan Metamorphic Suite: High pressure metamorphism in a Silurian accretionary complex in the “Avalon Zone” of southern New Brunswick. *Canadian Mineralogist*, 44, p. 905–927. <http://dx.doi.org/10.2113/gscanmin.44.4.905>
- Whitehead, R.E.S., and Goodfellow, W.D. 1978. Geochemistry of volcanic rocks from the Tetagouche Group, Bathurst, New Brunswick, Canada. *Canadian Journal of Earth Sciences*, 15, pp. 207–219. <http://dx.doi.org/10.1139/e78-021>
- Williams, H. 1964. The Appalachians in northeastern Newfoundland—a two-sided symmetrical system. *American Journal of Science*, 262, pp. 1137–1158. <http://dx.doi.org/10.2475/ajs.262.10.1137>
- Williams, H. 1978. Tectonic lithofacies map of the Appalachian Orogen. Memorial University of Newfoundland, St. John’s, Newfoundland, Map 1, scale 1:1 000 000.
- Williams, H. 1979. Appalachian Orogen in Canada. *Canadian Journal of Earth Sciences*, 16, pp. 792–807. <http://dx.doi.org/10.1139/e79-070>
- Williams, H., Kennedy, M.J., and Neale, E.R.W. 1972. The Appalachian Structural Province. *In* Variations in tectonic styles in Canada. *Edited by* R.A. Price and R.J.W. Douglas. Geological Association of Canada, Special Paper 11, pp. 181–261.
- Williams, H., Colman-Sadd, S.P., and Swinden H.S. 1988. Tectono-stratigraphic subdivisions of central Newfoundland. Geological Survey of Canada, Paper 88-1B, pp. 91–98.
- Wilson, R.A. 1990. Geology of New Denmark-Salmon River area, Victoria County, New Brunswick. New Brunswick Department of Natural Resources and Energy, Minerals and Energy Division, Report of Investigation 23, 67 p.
- Wilson, R.A. 2000. Geology of the Popelogan Lake-Lost Pine Lake area, Restigouche County, New Brunswick. *In* Current Research 1999. *Edited by* B.M.W. Carroll. New Brunswick Department of Natural Resources and Energy, Minerals and Energy Division, Mineral Resource Report 2000-4, pp. 91–136.
- Wilson, R.A. 2002. Geology of the Squaw Cap area (NTS 21 O/15d, e, f), Restigouche County, New Brunswick. *In* Current Research 2001. *Edited by* B.M.W. Carroll. New Brunswick Department of Natural Resources and Energy; Minerals, Policy and Planning Division, Mineral Resource Report 2002-4, pp. 155–196.
- Wilson, R.A. 2003. Geochemistry and petrogenesis of Ordovician arc-related mafic volcanic rocks in the Popelogan Inlier, northern New Brunswick. *Canadian Journal of Earth Sciences*, 40, pp. 1171–1189. <http://dx.doi.org/10.1139/e03-034>
- Wilson, R.A., and Kamo, S.L. 2008. New U-Pb ages from the Chaleurs and Dalhousie groups: implications for regional correlations and tectonic evolution of northern New Brunswick. *In* Geological Investigations in New Brunswick for

2007. *Edited by* G.L. Martin. New Brunswick Department of Natural Resources; Minerals, Policy and Planning Division, Mineral Resource Report 2008-1, p. 78–109.
- Wilson, R.A., Burden, E.T., Bertrand, R., Asselin, E., and McCracken, A.D. 2004. Stratigraphy and tectono-sedimentary evolution of the late Ordovician to Middle Devonian Gaspé Belt in northern New Brunswick: evidence from the Restigouche area. *Canadian Journal of Earth Sciences*, 41, pp. 527–551. <http://dx.doi.org/10.1139/e04-011>
- Wilson, R.A., Kamo, S., and Burden, E.T. 2005. Geology of the Val d'Amour Formation: Revisiting the type area of the Dalhousie Group in Northern New Brunswick. *In Geological Investigations in New Brunswick for 2004. Edited by* G.L. Martin. New Brunswick Department of Natural Resources, Minerals, Policy and Planning Division, Mineral Resource Report 2005-1, p. 167–212.
- Wilson, R.A., van Staal, C.R., and Kamo, S. 2008. Lower Silurian subduction-related volcanic rocks in the Chaleurs Group, northern New Brunswick, Canada. *Canadian Journal of Sciences*, 45, pp. 981–998. <http://dx.doi.org/10.1139/E08-051>
- Winchester, J.A., van Staal, C.R., and Fyffe, L.R. 1992a. Ordovician volcanic and hypabyssal rocks in the central and southern Miramichi Highlands: their tectonic setting and relationship to contemporary volcanic rocks in northern New Brunswick. *Atlantic Geology*, 28, pp. 171–179.
- Winchester, J.A., van Staal, C.R., and Langton, J.P. 1992b. The Ordovician volcanics of the Elmtree-Belledune inlier and their relationship to volcanics of the northern Miramichi Highlands, New Brunswick. *Canadian Journal of Earth Sciences*, 29, pp. 1430–1447. <http://dx.doi.org/10.1139/e92-115>
- Wonderley, P.F., and Neuman, R.B. 1984. The Indian Bay Formation: fossiliferous Early Ordovician volcanogenic rocks in the northern Gander Terrane, Newfoundland and their significance. *Canadian Journal of Sciences*, 21, pp. 525–532. <http://dx.doi.org/10.1139/e84-057>
- Zagorevski, A., van Staal, C.R., McNicoll, V., and Rogers, N. 2007. Upper Cambrian to Upper Ordovician peri-Gondwanan island arc activity in the Victoria Lake Supergroup, Central Newfoundland: Tectonic development of the northern Ganderian margin. *American Journal of Science*, 307, pp. 339–370. <http://dx.doi.org/10.2475/02.2007.02>
- Zagorevski, A., van Staal, C.R., Rogers, N., McNicoll, V.J., and Pollock, J. 2010. Middle Cambrian to Ordovician arc-back arc development on the leading edge of Ganderia, Newfoundland Appalachians. *In From Rodinia to Pangea: The lithotectonic record of the Appalachian region. Edited by* R.P. Tollo, M.J. Bartholomew, J.P. Hibbard, and P.M. Karabinos. *Geological Society of America Memoir* 206, pp. 1–30.

*Editorial responsibility* David P. West