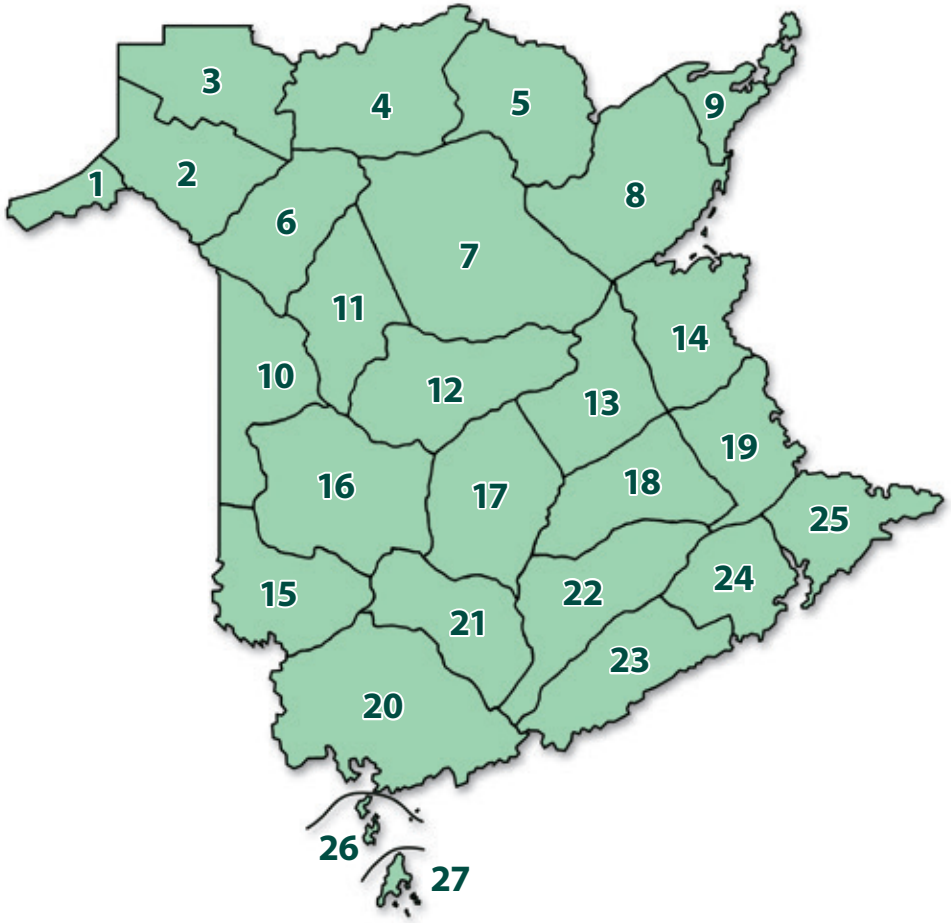


# Wildlife Management Zones





Province of New Brunswick  
PO 6000, Fredericton NB CANADA E3B 5H1

[www.gnb.ca](http://www.gnb.ca)

ISBN 978-1-4605-1788-8 | 11048 (revised 2017.08)

## **New Brunswick has 27 Wildlife Management Zones...**

*These zones have been developed by the Department of Energy and Resource Development (ERD) to help manage:*

- *Wildlife populations.*
- *The harvest of deer, moose, bear and furbearers.*

*Zones are mapped according to different landscapes. Each includes unique features that do not change; such as climate and soils. Other features— such as the forest, land use, and wildlife itself— may change over time. When change occurs, management tactics can be altered accordingly. The result is effective wildlife management.*

*Zones give greater flexibility in how wildlife is managed.*

## Zone Maps

Wildlife Management Zones have been designed to be easily recognized by the public. Most boundaries follow roads, rivers, lakes, streams or railroads.

Some locations on individual zone maps are marked with bold letters **A** through **N**. These letters indicate areas that are shown in detail in the Appendix at the end of this booklet.

Note: All roads and railways that form zone boundaries are considered part of both adjacent zones. All zone boundaries marked by rivers, lakes or streams will follow the centre of those waterways.

Islands located on major waterways have been placed in individual zones. Details of these locations are outlined in New Brunswick's fish and wildlife regulations. If you have any questions regarding boundaries, contact your local ERD office.

**Remember: It is the responsibility of each hunter / trapper to be within legal Wildlife Management Zone boundaries.**

For further information, contact your nearest ERD office

Bathurst	506-547-2080	Edmundston	506-735-2040	Richibucto	506-523-7600
Campbellton	506-789-2336	Florenceville-Bristol	506-392-5105	St. George	506-755-4040
Canterbury	506-279-6005	Fredericton	506-453-2345	Saint Quentin	506-235-6040
Chipman	506-339-7019	Hampton	506-832-6055	Sussex	506-432-2008
Dieppe	506-856-2344	Miramichi	506-627-4050	Tracadie-Sheila	506-394-3636
Doaktown	506-365-2001	Plaster Rock	506-356-6030	Welsford	506-486-6000

or the Public Services Desk, Fredericton: 506-453-3826

## Important



### Areas closed to hunting, trapping and snaring:

- Zone 7 — Mount Carleton Provincial Park
- Zone 10 — Demerchant Brook PNA
- Zone 14 — Kouchibouguac National Park
- Zone 15 — Hovey Hill PNA
- Zone 17 — Burpee Wildlife Management Area
- Zone 17 — Bull Pasture Bog PNA
- Zone 20 — Utopia Wildlife Refuge; St. Croix River Islands PNA
- Zone 21 — University of New Brunswick Wildlife Refuge
- Zone 23 — Fundy National Park
- Zone 24 — Wilson Brook PNA
- Zone 26 — Whitehorse Island PNA



### Wildlife Management Areas open to hunting, trapping and snaring:

- Zone 3 — Kedgwick Wildlife Management Area
- Zones 7, 11 and 12 — Plaster Rock-Renous Wildlife Management Area
- Zone 8 — Big Tracadie River Wildlife Management Area
- Zone 16 — Becaguimec Wildlife Management Area
- Zone 17 — Bantalor Wildlife Management Area
- Zone 18 — Canaan River Wildlife Management Area
- Zone 20 — Lepreau River Wildlife Management Area

**Important:** *Scout, Guide and Youth camps, all federal and provincial parks, historic sites and all refuges are closed to hunting, trapping and snaring, but are not shown on zone maps. If in doubt, check with your local ERD office before you go.*

The status of military areas is variable, eg, the 5th Canadian Division Support Base Gagetown in Zone 21. For information on these areas, contact the Department of National Defence.

The following islands in the Saint John River are part of Zone 16:

- Keswick Island
- Lower Shores Island
- Merrithew's Island
- Mitchell's Island
- Sugar Island
- Upper Shores Island

*(All are located below the Mactaquac Dam)*

**For information on hunting, trapping and snaring regulations, contact your local ERD office.**

## ***Legend***



zone boundary



closed areas



city, town



route

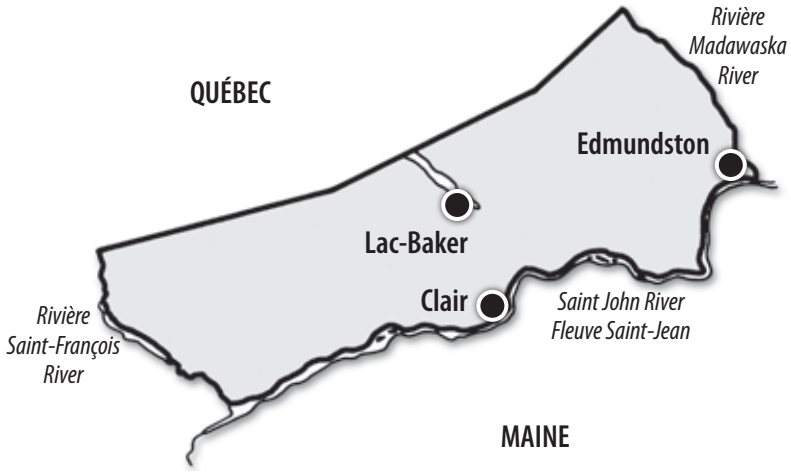


bridge

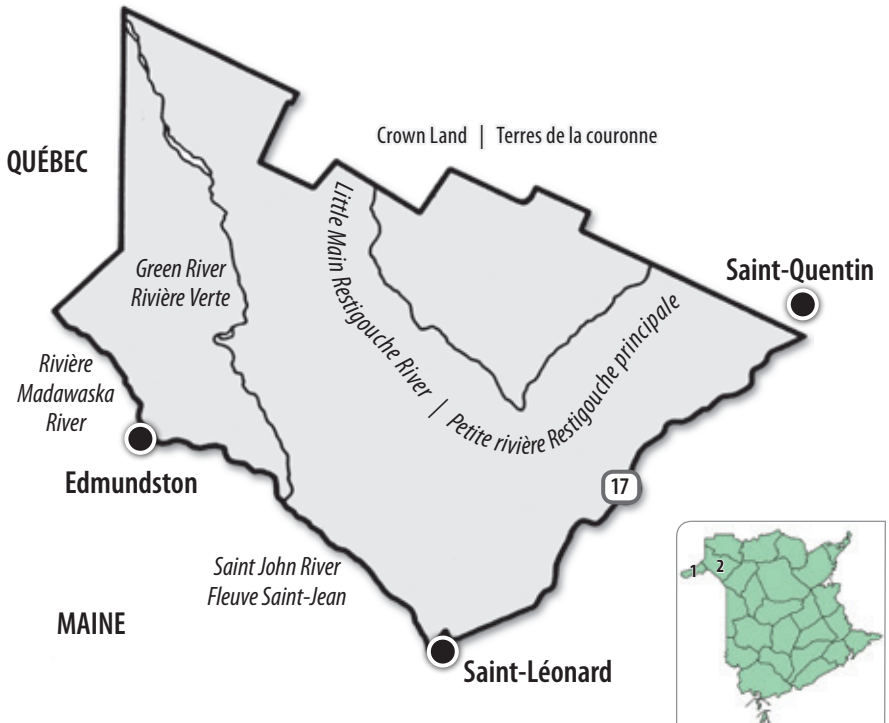


see Appendix

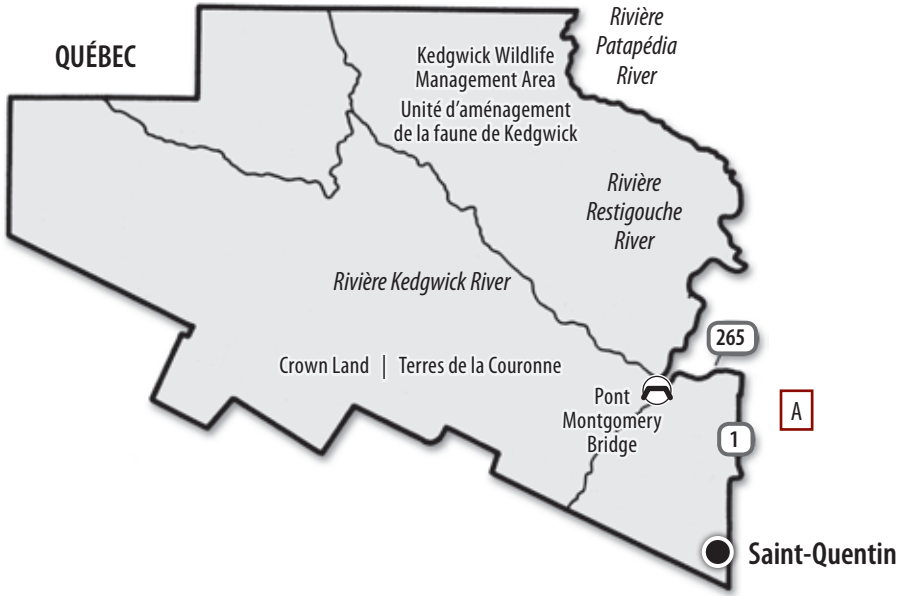
## Zone 1



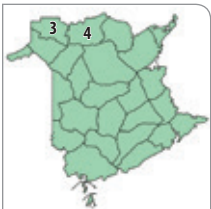
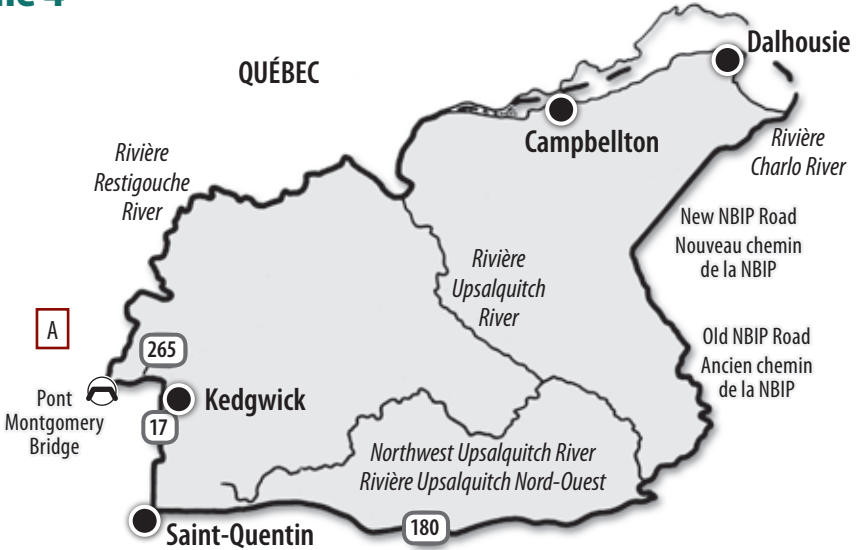
## Zone 2



### Zone 3

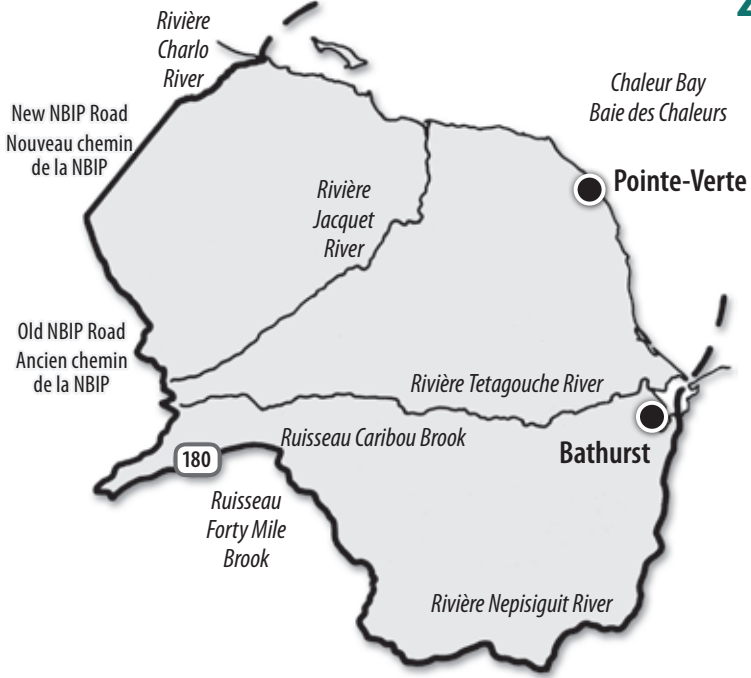


### Zone 4

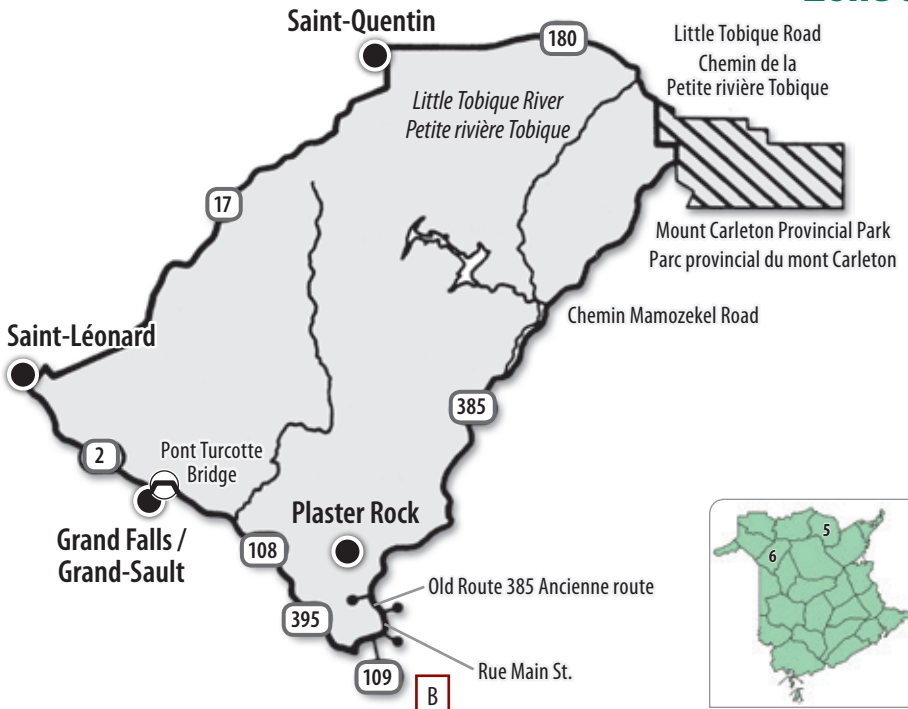




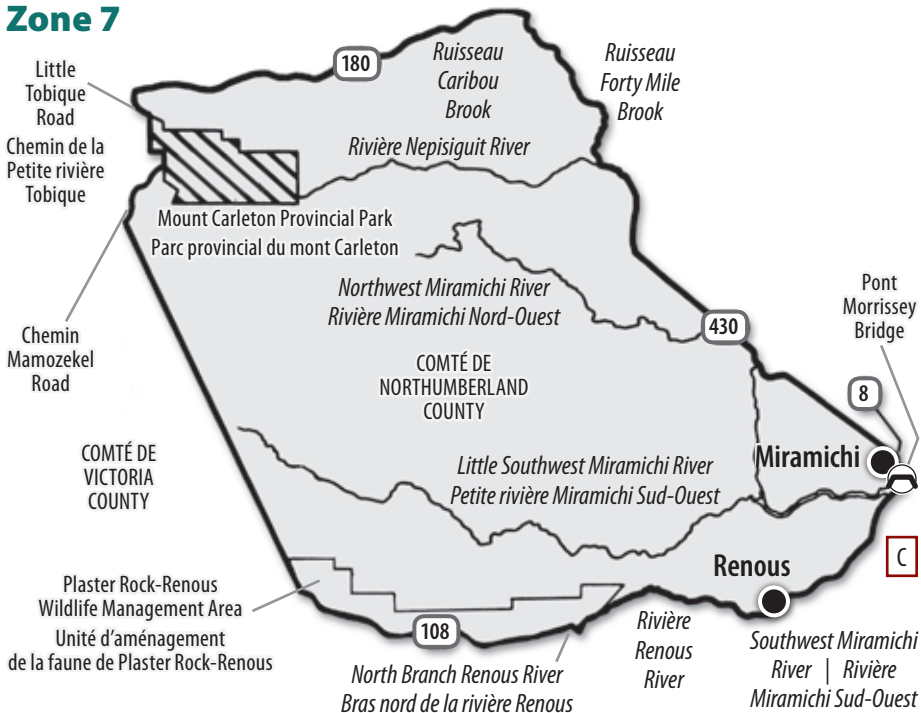
## Zone 5



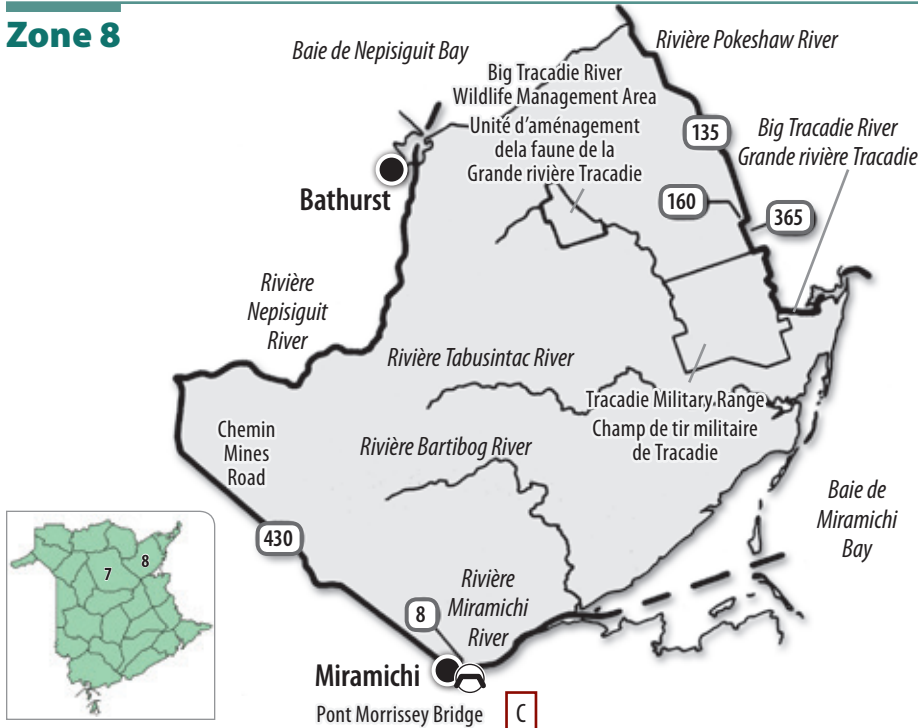
## Zone 6



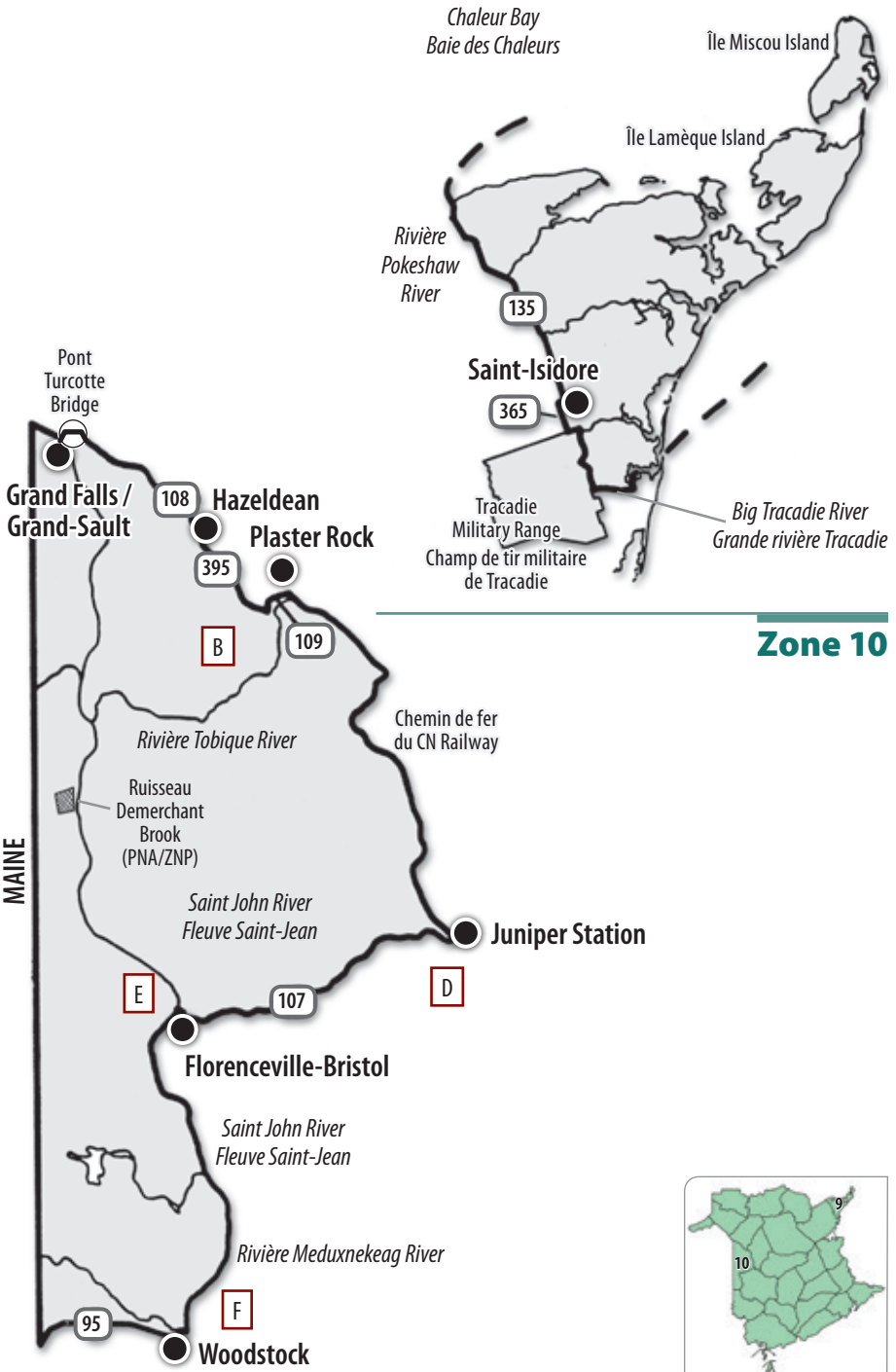
## Zone 7



## Zone 8

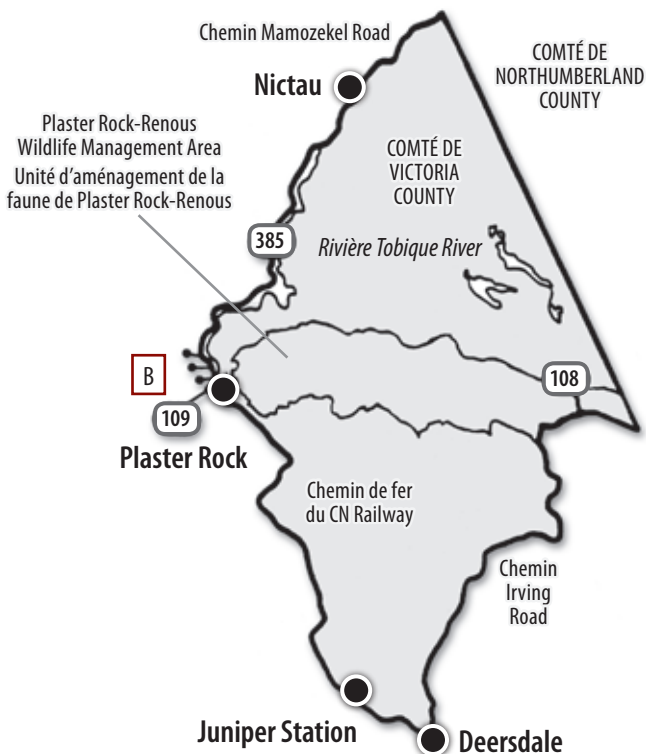


## Zone 9



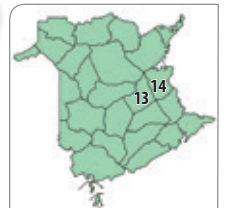
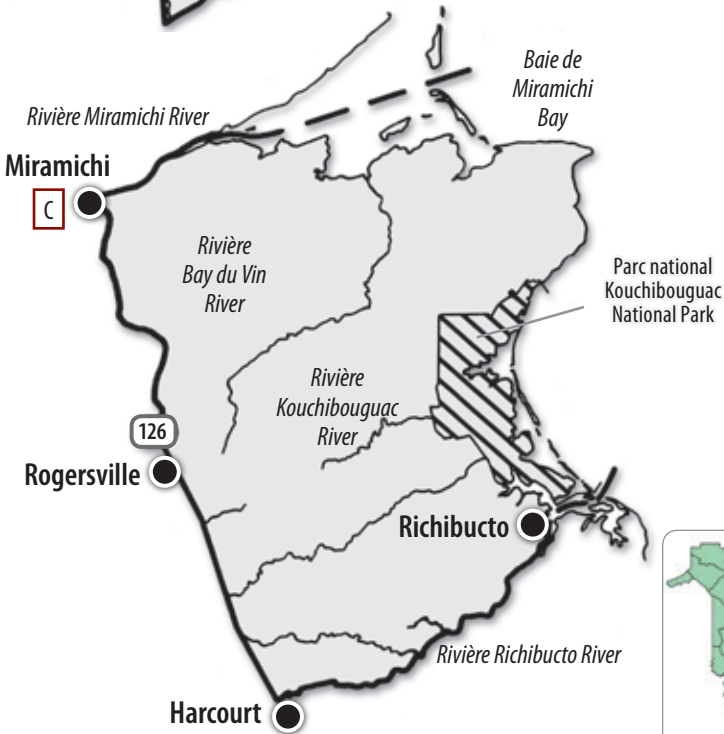
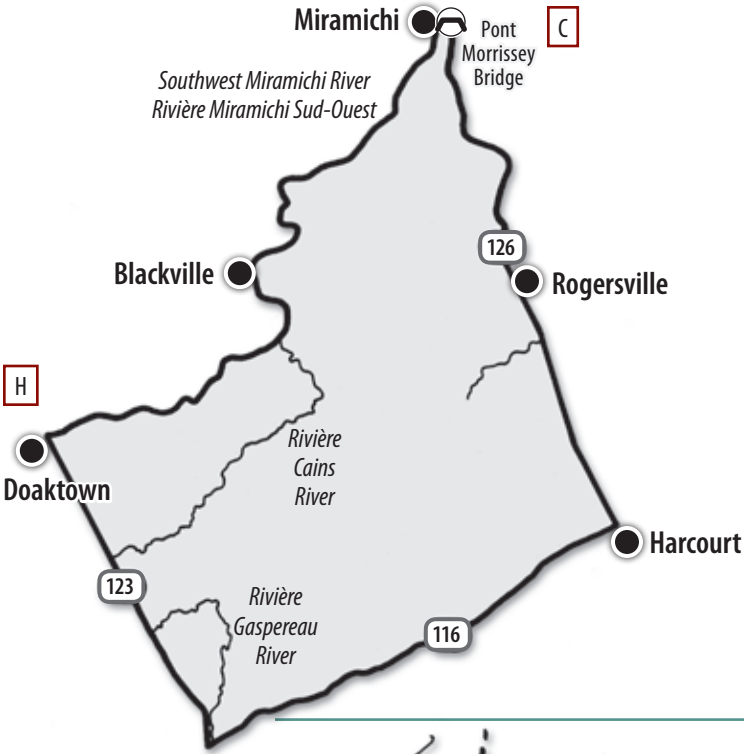
## Zone 10

## Zone 11

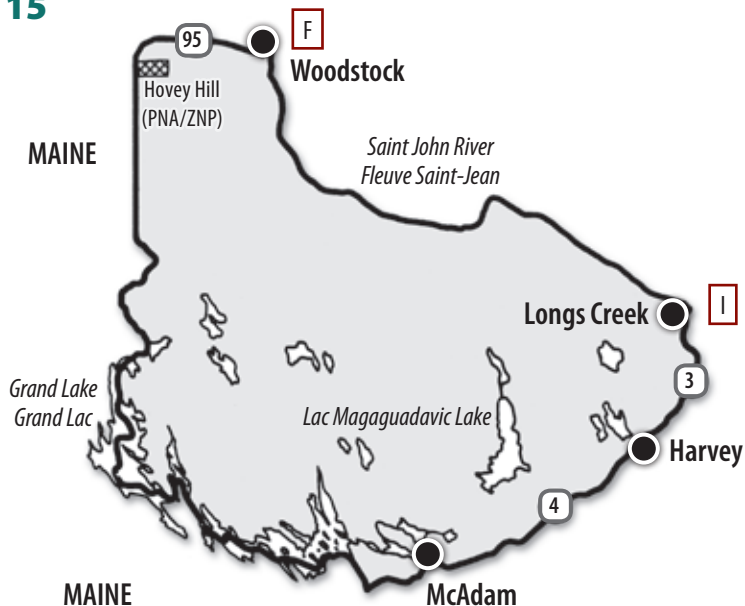


## Zone 12

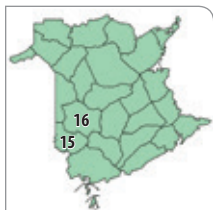
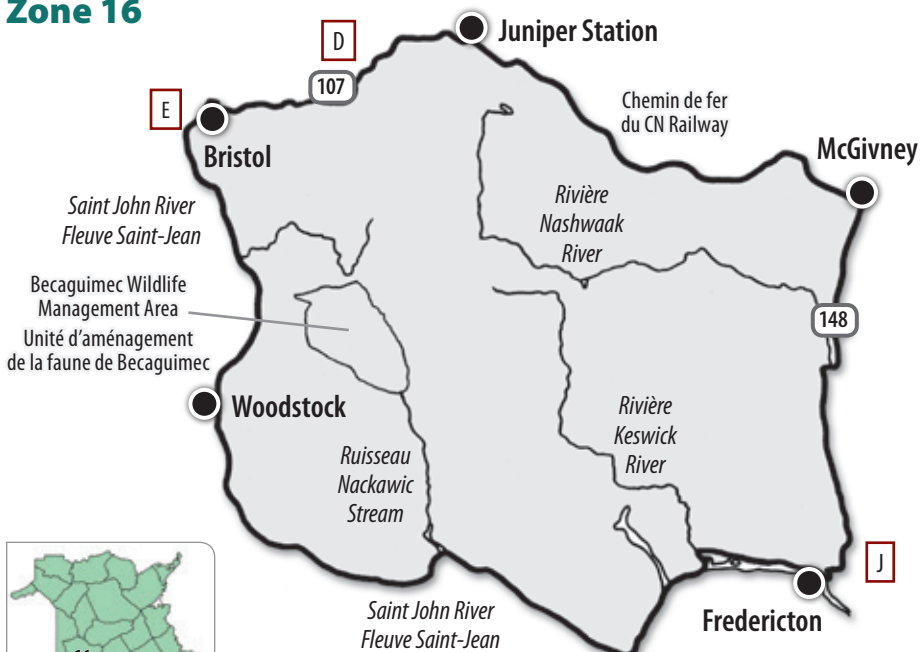




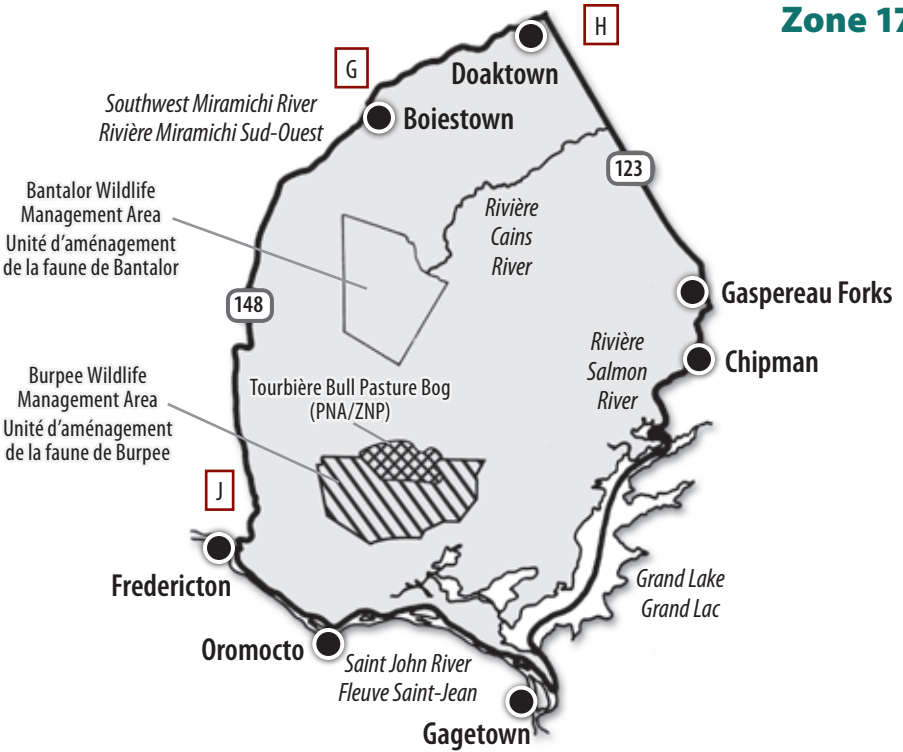
## Zone 15



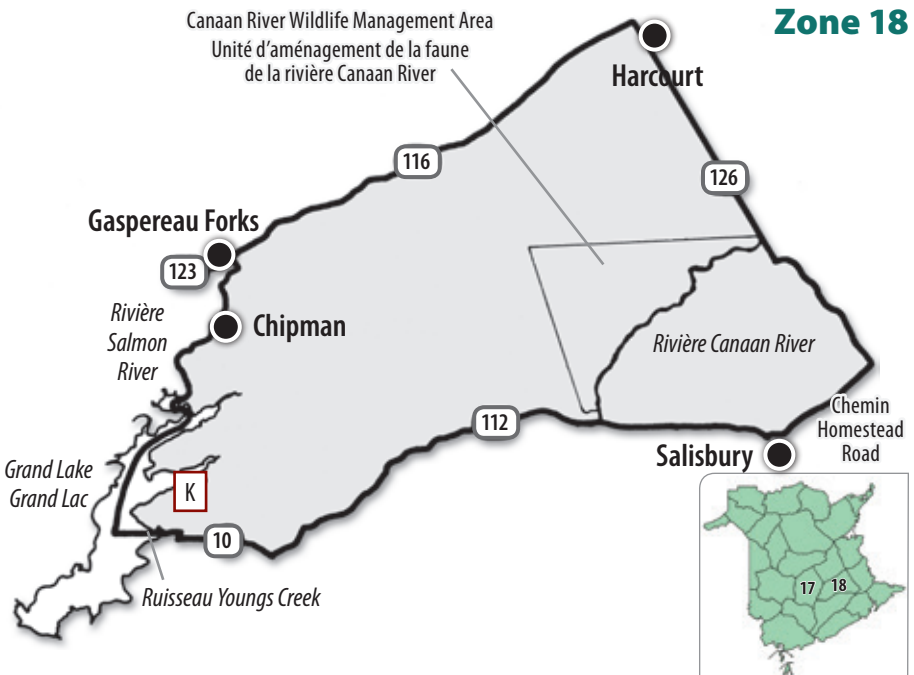
## Zone 16



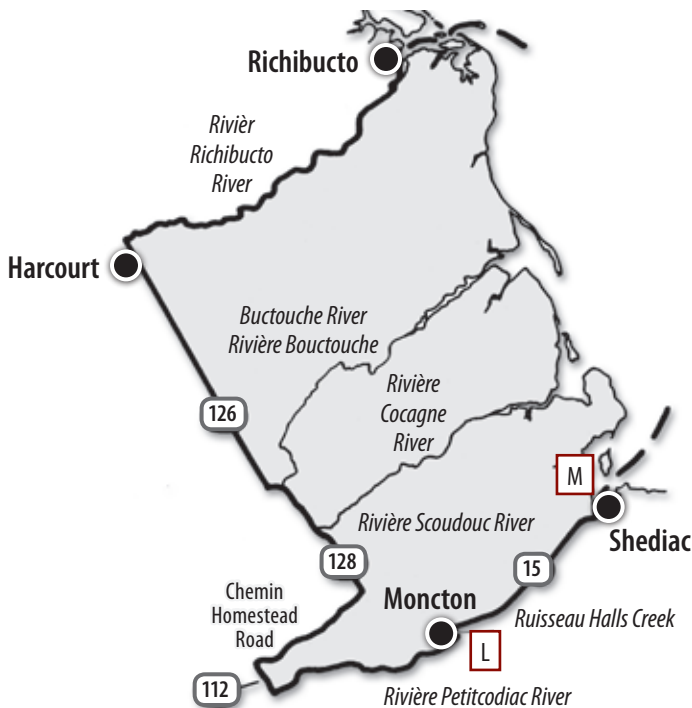
## Zone 17



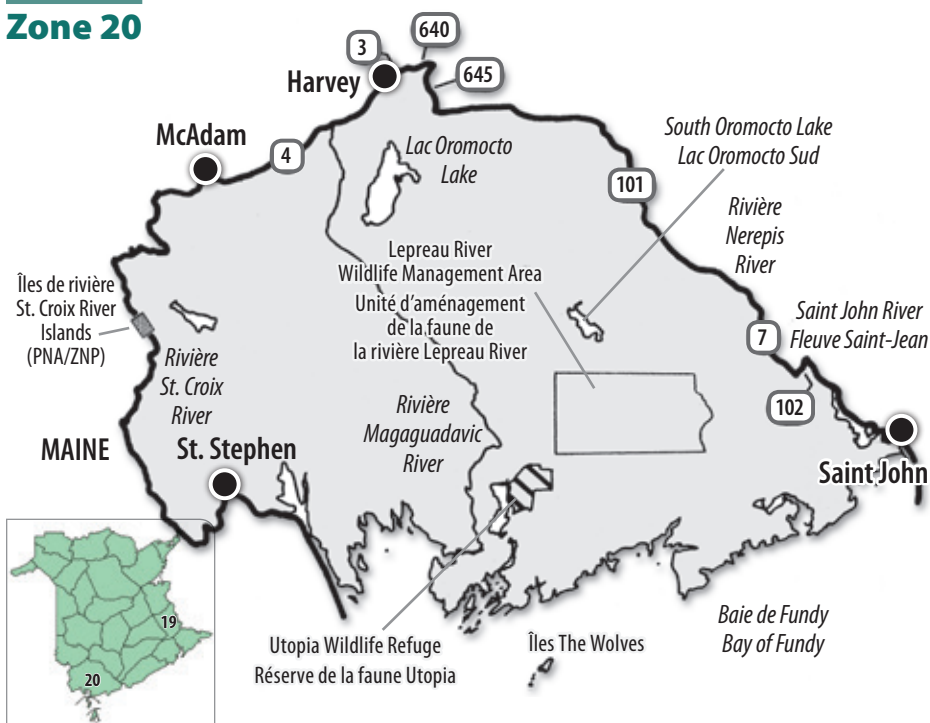
## Zone 18



## Zone 19

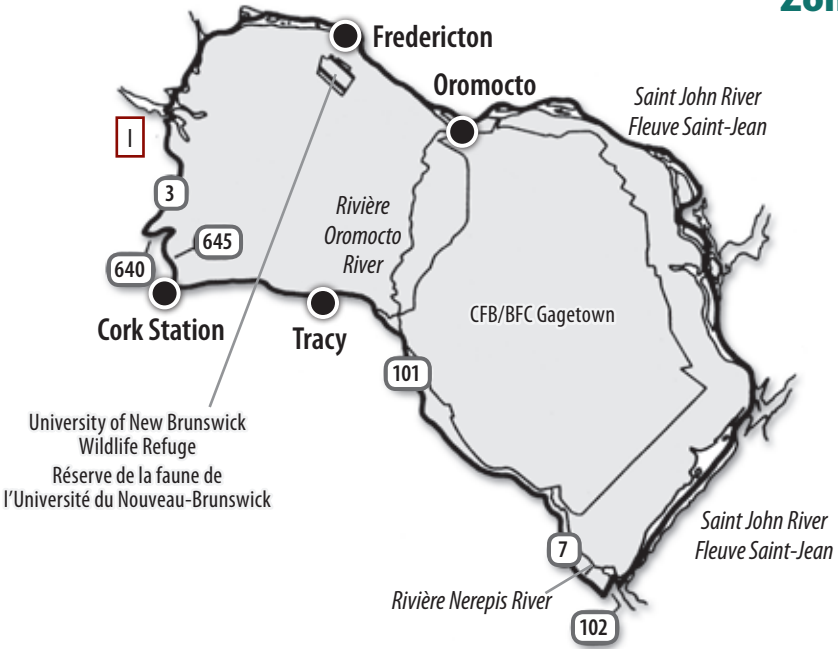


## Zone 20

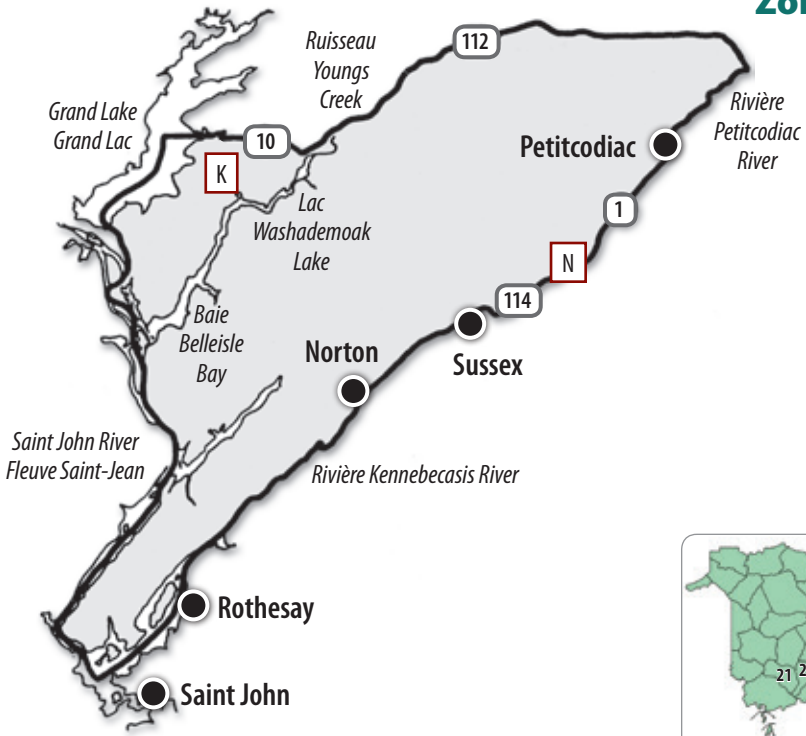




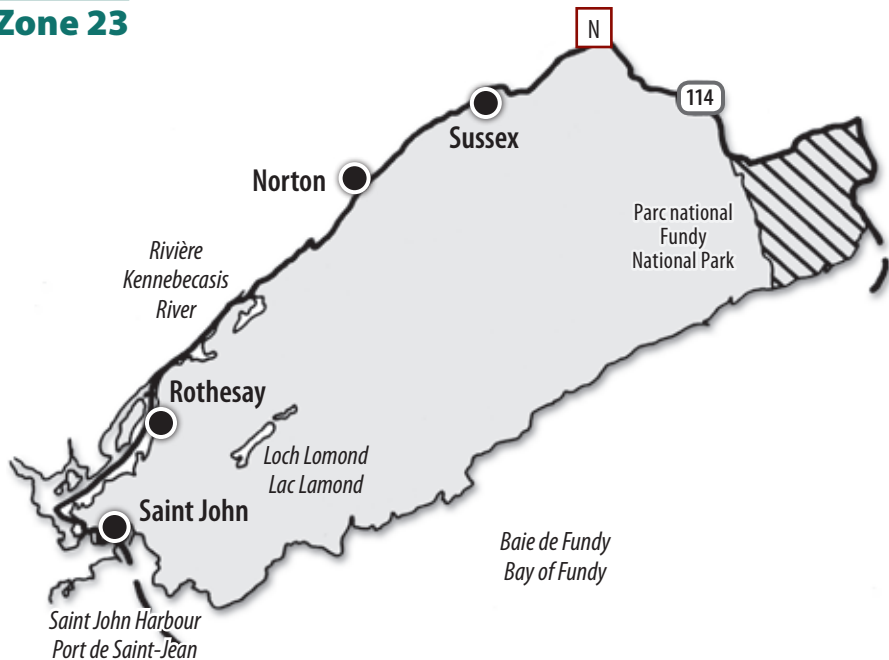
## Zone 21



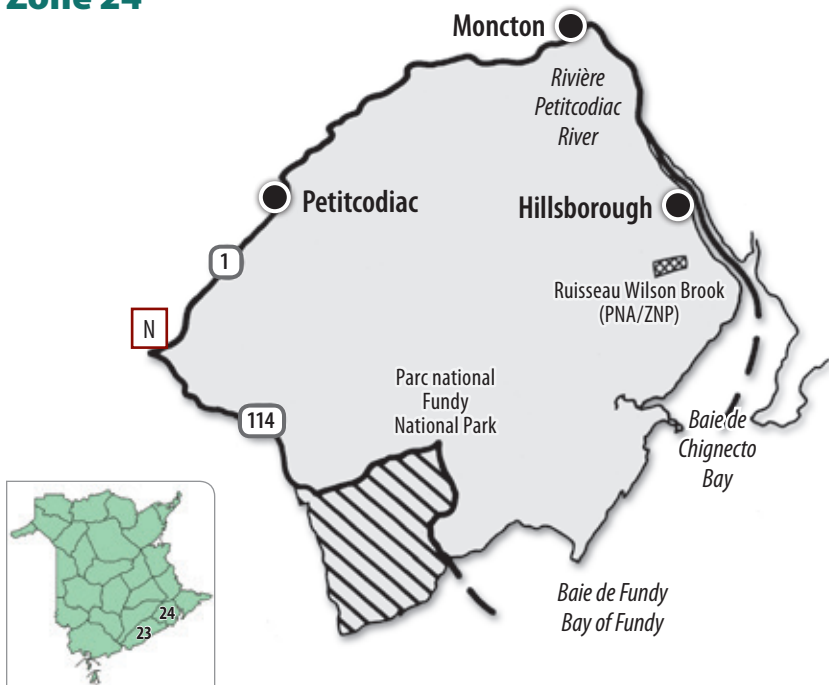
## Zone 22



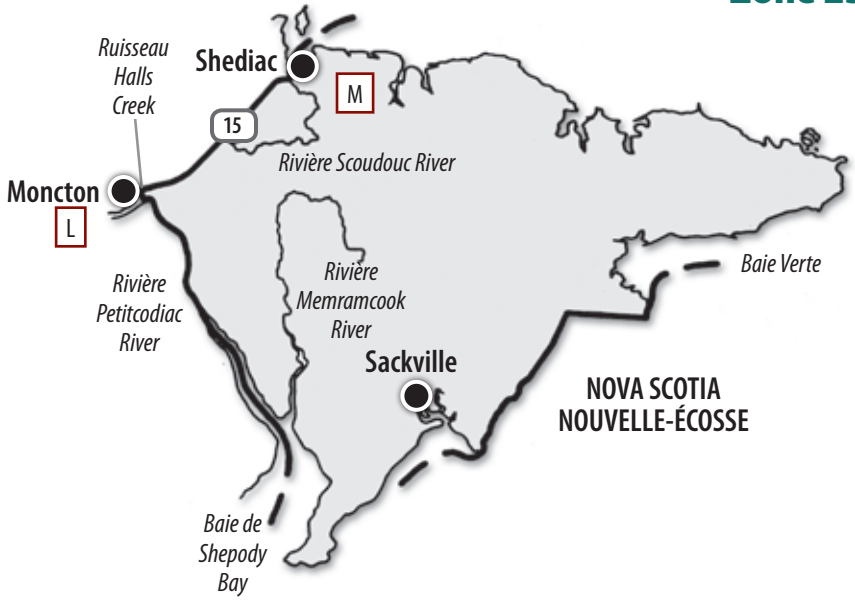
## Zone 23



## Zone 24



## Zone 25

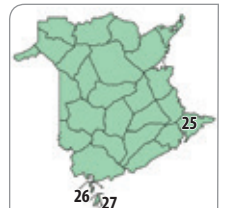


## Zone 26

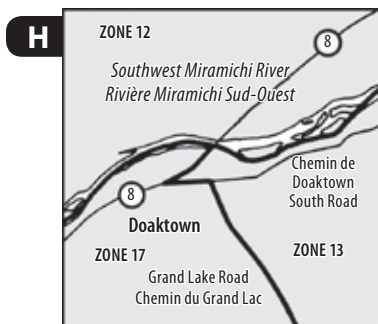
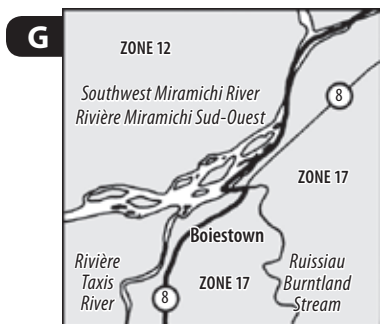
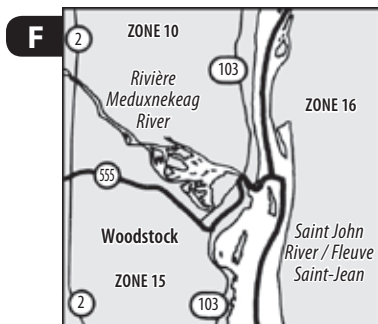
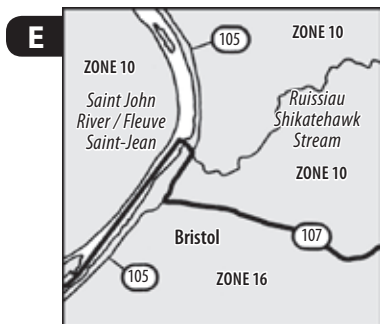
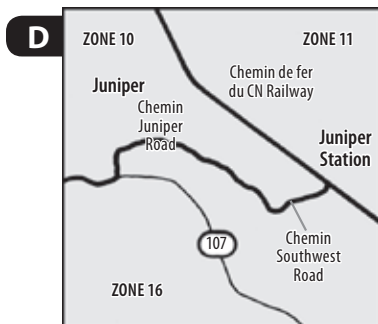
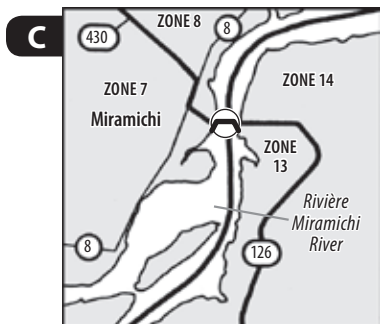
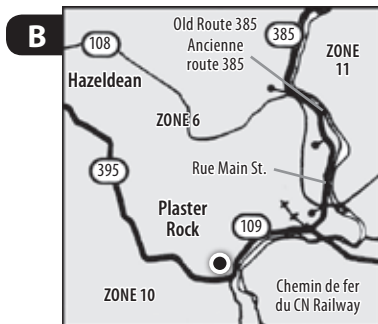
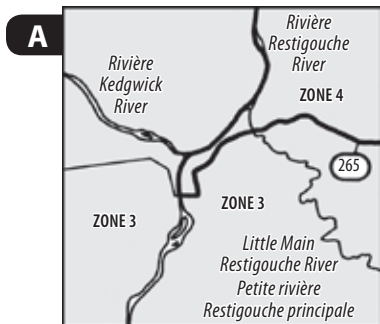


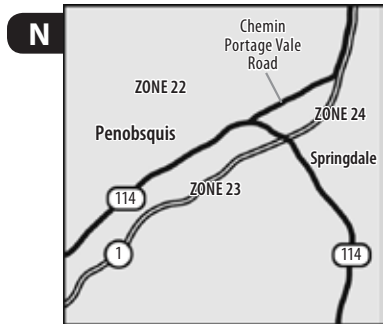
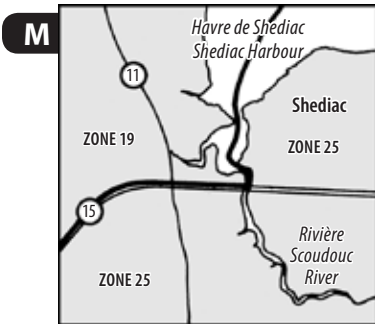
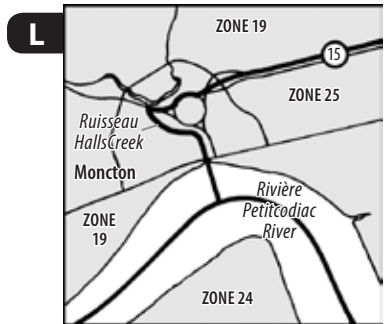
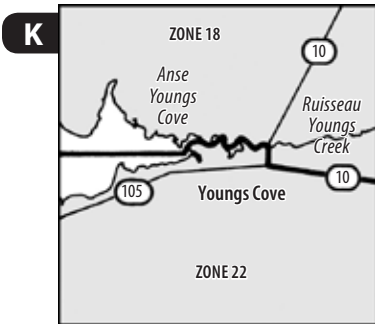
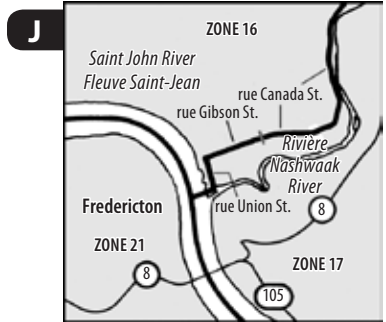
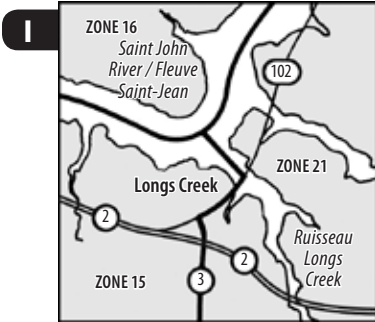
## Zone 27

### Île Grand Manan Island



# Appendix







**TARGET | CIBLONS**  
**POACHING | le BRACONNAGE**

24/7

**1 800 222-TIPS (8477)**

[www.crimenb.ca](http://www.crimenb.ca)



**The Department of Energy and Resource Development supports Crime Stoppers in an effort to stop poaching, netting and jigging fish, illegal possession of deer, salmon, or moose meat and other violations of the *Fish and Wildlife Act*.**